



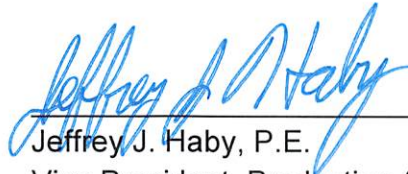
2022 SAWS Consent Decree Annual Report

June 30, 2023



II. CERTIFICATION DECLARATION

I certify under penalty of law that this document and all attachments were prepared under my direction or supervision in accordance with a system designed to assure that qualified personnel properly gather and evaluate the information submitted. Based on my inquiry of the person or persons who manage the system, or those persons directly responsible for gathering such information, the information submitted is, to the best of my knowledge and belief, true, accurate, and complete. I am aware that there are significant penalties for submitting false information, including the possibility of fine and imprisonment for knowing violations.



Jeffrey J. Haby, P.E.

Vice President, Production & Treatment



(Date)



2022 Annual Report

III. TABLE OF CONTENTS

- I. COVER i**
- II. CERTIFICATION DECLARATION..... i**
- III. TABLE OF CONTENTS i**
- IV. ACRONYMS AND ABBREVIATIONS i**
- V. INTRODUCTION..... V-1**
 - A. Purpose V-1
 - B. Regulatory Requirements V-1
- VI. EARLY ACTION PROGRAM VI-1**
- VII. CMOM VII-1**
 - A. SSO Reporting VII-1
 - B. Fats, Oils and Grease Program..... VII-1
 - C. Sewer Cleaning..... VII-1
 - D. Private Laterals VII-4
 - E. Condition Monitoring – Small Diameter Gravity Sewer – Other Pipe VII-5
 - F. Gravity Sewer Main Inspection Map VII-6
 - G. Gravity Sewer Main Inspection - CMOM VII-7
 - H. Manhole Inspection Map..... VII-8
 - I. Manhole Inspection Status VII-9
 - J. Condition Categorization Summary..... VII-10
 - K. Map of Condition Categories VII-11
 - L. Condition Assessment Results VII-12
 - M. Map of Condition Assessment Results..... VII-13
- VIII. CONDITION ASSESSMENT VIII-1**
- IX. CONDITION REMEDIAL MEASURES IX-1**
 - A. Status of Multi-Year Large Diameter Condition Remediation IX-1
 - B. Condition Remediation Completed IX-3

C.	Map of Condition Remedial Measures Completed.....	IX-4
D.	Asset Information for Condition Remedial Measures Completed During Calendar Year 2022 ..	IX-5
X.	CAPACITY ASSESSMENT.....	X-1
A.	Wet-Weather Related SSO Categorization	X-1
1.	Guidelines	X-1
2.	Wet-Weather SSO Categorization Summary	X-2
3.	Wet-Weather SSO Categorization Summary Map	X-2
B.	System-Wide Hydraulic Modeling Evaluation.....	X-3
1.	Model Maps.....	X-3
2.	Model Results Identifying Potential Capacity Constraints	X-3
C.	Prioritization of Potential Capacity Constraints.....	X-4
1.	Map of Potential Capacity Constraints	X-5
XI.	FIELD INVESTIGATIONS OF POTENTIAL CAPACITY CONSTRAINTS.....	XI-1
A.	Field Investigation Status	XI-1
B.	Map of Completed Field Investigations	XI-2
XII.	CAPACITY REMEDIATION	XII-1
A.	Status of Multi-Year Large Diameter Capacity Remediation	XII-1
B.	Capacity Remediation Completed	XII-3
C.	Map of Capacity Remedial Measures Completed.....	XII-4
D.	Asset Information for Completed Capacity Remedial Measures.....	XII-5
E.	Potential Capacity Constraints Removed from Field Investigation Program	XII-5
XIII.	REMEDIAL MEASURES COORDINATED BETWEEN CAPACITY AND CONDITION REMEDIAL MEASURES.....	XIII-1
XIV.	LIFT STATION REHABILITATION AND ELIMINATION PROGRAM.....	XIV-1
XV.	FORCE MAIN ASSESSMENT PROGRAM.....	XV-1
XVI.	WATER QUALITY PROGRAM	XVI-1
XVII.	WORK COMPLETED IN LOW INCOME AREAS	XVII-1
XVIII.	MODIFICATIONS	XVIII-1



LIST OF TABLES

Table VI-1: Phase I Early Action Program Remediation	VI-1
Table VI-2: Status of Phase I Early Action Program Multi-Year Large Diameter Projects	VI-2
Table VI-3: Phase II Early Action Program Remediation	VI-3
Table VI-4: Status of Phase II Multi-Year Large Diameter Projects.....	VI-3
Table VII-1: Inspections and Enforcements Actions in Calendar Year 2022	VII-1
Table VII-2: Small Diameter System-Wide Cleaning Program Status in Calendar Year 2022 ...	VII-1
Table VII-3: Small Diameter System-Wide Cleaning Program Cumulative Status Unique Small Diameter Cleaning Completed January 1, 2009 through Calendar Year 2022.....	VII-2
Table VII-4: Large Diameter Cleaning Program Status.....	VII-2
Table VII-5: Large Diameter Cleaning Program Cumulative Status Unique Large Diameter Cleaning Completed – January 1, 2009 through Calendar Year 2022.....	VII-3
Table VII-6: City of San Antonio Action	VII-4
Table VII-7: Small Diameter Gravity Sewer Main – Other Pipe Inspection Completed through December 31, 2022.....	VII-5
Table VII-8: Gravity Sewer Main Inspections January 1, 2022 through December 31, 2022 ...	VII-7
Table VII-9: Manhole Inspection Summary July 24, 2017 through December 31, 2022	VII-9
Table VII-10 Condition Categorization Summary – January 1, 2022 through December 31, 2022	VII-10
Table VII-11: Condition Assessment Results January 1, 2022 through December 31, 2022...	VII-12
Table IX-1: Status of Multi-Year Large Diameter Condition Remediation.....	IX-1
Table IX-2: Condition Remedial Measures Completed in Calendar Year 2022 Excluding Early Action Program	IX-3
Table X-1: Wet Weather SSO Categorization for Calendar Year 2022	X-2
Table X-2: Potential Capacity Constraints Summary	X-5

June 30, 2023

www.saws.org

Table XI-1: Completed Field Investigations	XI-1
Table XII-1: Status of Multi-Year Large Diameter Capacity Remediation	XII-1
Table XII-2: Capacity Remedial Measures Completed in Calendar Year 2022.....	XII-3
Table XIV-1: Lift Station Rehabilitation or Elimination Projects	XIV-1
Table XV-1: Force Main Inspection Progress Summary	XV-1
Table XV-2: Force Main Condition Assessment Cumulative Summary	XV-2
Table XV-3: Force Main Remedial Measures Completed in Calendar Year 2022.....	XV-2

APPENDICES & ATTACHMENTS

Appendix A Section VII.A SSO Documentation

Appendix B-1 Section VII.D SAWS Information Regarding Private Lateral Discharges

Appendix B-2 Section VII.D City of San Antonio Information Regarding Private Lateral Notifications

Appendix C Section IX.D Asset Information for Condition Remedial Measures

Appendix D Section XII.D Asset Information for Capacity Remedial Measures

Appendix E Section XIV Lift Station Rehabilitation & Elimination Program Table

Attachment 1 SAWS Census Tracts Estimated Below Poverty Level

IV. ACRONYMS AND ABBREVIATIONS

BR	Brick
CAS	Cast Iron
CCTV	Closed-Circuit Television
CD	Consent Decree
COSA	City of San Antonio
CMOM	Capacity, Management, Operation, and Maintenance
CT	Clay Tile
CP	Concrete Pipe
DIP	Ductile Iron Pipe
EARZ	Edwards Aquifer Recharge Zone
EAA	Edwards Aquifer Authority
EPA	Environmental Protection Agency
FFAC	Final Field Acceptance Checklist
FOG	Fats, Oils and Grease
FRP	Fiberglass Reinforced Plastic
HDPE	High-Density Polyethylene
HGL	Hydraulic Grade Line
LD	Large Diameter
LS	Lift Station
NOV	Notice of Violation
NTP	Notice to Proceed
PACP	Pipeline Assessment Certification Program
PVC	Polyvinyl Chloride
RCP	Reinforced Concrete Pipe
RL	Resin Liner
SAWS	San Antonio Water System
SSO	Sanitary Sewer Overflow
TCEQ	Texas Commission on Environmental Quality
VCP	Vitrified Clay Pipe

V. INTRODUCTION

A. Purpose

On October 15, 2013 a Consent Decree (CD) between the San Antonio Water System (SAWS) and the United States of America and the State of Texas was entered in Civil Action No. 5:13-cv-00666-DAE in the United States District Court for the Western District of Texas, San Antonio Division.

This Report was prepared and submitted pursuant to Paragraph 52 of the Consent Decree and documents the Work, as defined in the Consent Decree, which was completed during Calendar Year 2022. *Note: Capitalized terms, like Work or Calendar Year, are defined in the Consent Decree.*

B. Regulatory Requirements

This Report summarizes activities completed during the previous Calendar Year, 2022, for the following requirements in Section V of the Consent Decree: Early Action Program, Condition Assessment, Condition Remedial Measures, Capacity Assessment, Capacity Remedial Measures, Lift Station Rehabilitation and Elimination Program, Force Main Assessment Program, Capacity, Management, Operation, and Maintenance (CMOM) Program (including private laterals) and Water Quality Program.

VI. EARLY ACTION PROGRAM

Consent Decree Appendix F defines the Phase I Early Action Program. The following tables provide the status of projects and work being conducted under the Phase I Early Action Program. Table VI-1 shows the length of the rehabilitation work completed. Table VI-2 shows the status of the multi-year large diameter pipe projects.

As shown in tables VI-1 through VI-4, all Early Action Program projects have been completed.

Table VI-1: Phase I Early Action Program Remediation		
Asset Description	Completed in Calendar Year 2022	Cumulative Completed²
Small Diameter Gravity Sewer (Miles) ^{1,3}	Program Completed in 2020	66.37
Large Diameter Gravity Sewer (Miles) ^{1,3}	Program Completed in 2020	38.74
Manholes (Number) ³	Program Completed in 2020	1,664
Note 1: Full pipe length is included in mileages.		
Note 2: Includes all work completed prior to January 1, 2023.		
Note 3: Individual Asset IDs were reported in Appendices C and D as noted in Sections IX.D and XII.D.		

Table VI-2: Status of Phase I Early Action Program Multi-Year Large Diameter Projects	
Project Name	Description of Status
Phase I EAP – Project 7 – Large Diameter (LD) Rehab Program	Project 7 completed prior to 2015. Assets reported in 2013 and 2014 Annual Reports.
Phase I EAP – Project 8 – LD Rehab Program	Project 8 is complete. Assets reported in 2017 and prior Annual Report.
San Antonio River Outfall Project Phase 1 and 2	All phases completed in calendar year 2017.
Donaldson Terrace	Donaldson Terrace construction was completed on 3/28/2019. Sealing Channel improvements were constructed in two phases. Phase I construction completed 02/26/2016. Phase II construction was completed 10/9/2018.
Broadway Corridor – Josephine to South Alamo Street	Construction package A completed 4/29/2016. Construction package B completed 6/11/2020; a minor modification request was submitted on 5/10/2019. Construction packages C1 and C3 were completed 5/26/2017. Construction Packages C2 and C4 were completed 11/7/2017.
Broadway Corridor – Carnahan to Mulberry Streets	Construction package 1 completed in 2015 and reported in the 2015 Annual Report. Construction package 2 completed in 2016. Construction package 3 completed 9/1/2017. Construction Package 5 was completed 11/14/2018.
Leon Creek – Highway 90 to New Laredo Highway	Phase 1 construction was completed in 2014. Phase 2 construction was completed 10/07/2015. Phases 3 and 4 assets were placed in service on 11/30/2018 and project completed 6/3/2020.
C-5/C-28 – S Laredo/W Houston	Project is complete. Reported in 2017 and 2019 Annual Reports.
W-1 Leon Creek Emergency	Project is complete. Reported in 2013 Annual Report.
W-31 IH 10 Western Extension B	Assets placed in service 11/07/2018 and project completed 7/28/2019.
<p>Note: “Project complete” indicates all close out activities related to the project are complete. “Assets placed in service” indicates that all sewer assets are in service, but project close out activities are incomplete.</p>	

Table VI-3: Phase II Early Action Program Remediation		
Asset Description	Completed in Calendar Year 2022	Cumulative Completed²
Small Diameter Gravity Sewer (Miles) ^{1,3}	Program Completed in 2020	89.39
Large Diameter Gravity Sewer (Miles) ^{1,3}	Program Completed in 2020	5.98
Manholes (Number)	Program Completed in 2020	412
Note 1: Full pipe length is included in mileages.		
Note 2: Includes all Work completed prior to January 1, 2023.		
Note 3: Individual Asset IDs were reported in Appendices C and D as noted in Sections IX.D and XII.D.		

Table VI-4: Status of Phase II Multi-Year Large Diameter Projects	
Project Name	Description of Status
Phase II EAP Project 12 – Large Diameter Rehab Program	Project 12 was completed in 2017. Completed assets are reported in the 2017 Annual Report and prior annual reports, depending upon the year the specific assets were completed.
E-19 Seguin Road to Nacogdoches Road Segment 1 ¹	Project complete 3/16/2020.
W-45 Governmental LC-17 Phase 2	Construction complete 2/3/2017 and reported in the 2017 Annual Report.
Note 1: SAWS submitted a non-material modification in May 2019 to substitute E-19 Segment 1 for C-5/C-28 Phase 3 to meet compliance requirements.	

VII. CMOM
A. SSO Reporting

Documentation of sanitary sewer overflows (SSOs) that occurred during Calendar Year 2022, pursuant to the requirements of Paragraph 12.c and 12.d of the Consent Decree, can be found in SSO Documentation (**Appendix A**).

B. Fats, Oils and Grease Program

Pursuant to the requirements of Paragraph 52.b.ii of the Consent Decree, the following table summarizes SAWS Fats, Oils and Grease (FOG) Program inspections and enforcement actions in 2022.

Table VII-1: Inspections and Enforcements Actions in Calendar Year 2022		
Number of Permitted Food Service Establishments	Number of Inspections ¹ (Paragraph 52.b.ii)	Number of Enforcement Actions or Compliance Assistance Actions
3,841	2,416	172
Note 1: Reflects the total number of inspections performed at 2,230 (unique) food service establishments during Calendar Year 2022.		

C. Sewer Cleaning

Pursuant to the requirements of Paragraph 52.b.iii of the Consent Decree, the following table summarizes the SAWS System-Wide Cleaning Program for Calendar Year 2022.

This mileage includes Repeat Cleaning Program pursuant to Paragraph 14.b of the Consent Decree.

Table VII-2: Small Diameter System-Wide Cleaning Program Status in Calendar Year 2022				
Total Small Diameter Miles ¹	Miles Cleaned in Calendar Year 2022	% Cleaned in Calendar Year 2022	% Required per Calendar Year	Sewer Mains that were Repeat Cleaned in Miles
4,735	1,270	27%	12%	281
Note 1: Full pipe length is included in mileages. Mileage is fixed from Date of Lodging.				

Table VII-3: Small Diameter System-Wide Cleaning Program Cumulative Status Unique Small Diameter Cleaning Completed January 1, 2009 through Calendar Year 2022	
Dates	Unique Small Diameter Cumulative Percent Completed¹
January 1, 2009 through July 22, 2013	53%
January 1, 2009 through December 31, 2013	60%
January 1, 2009 through December 31, 2014	75%
January 1, 2009 through December 31, 2015	81%
January 1, 2009 through December 31, 2016	87%
January 1, 2009 through December 31, 2017	93%
January 1, 2009 through December 31, 2018	96%
January 1, 2009 through December 31, 2019	99% ^{2,3}
January 1, 2009 through December 31, 2020	105% ^{2,3}
January 1, 2009 through December 31, 2021	110% ^{2,3}
January 1, 2009 through December 31, 2022	112% ²
Note 1: Percent complete is based on total mileage at Date of Lodging.	
Note 2: Mileage to be inspected under the CD was a fixed value based on SAWS' GIS data at the Date of Lodging. Due to ongoing map updates, the miles of inspections exceed 100%.	
Note 3: Due to an error in the cumulative calculation, percent complete for years 2019 through 2021 has been changed. Actual mileage cleaned each year as reported in Table VII-2 in previous Annual Reports was reported correctly.	

Table VII-4: Large Diameter Cleaning Program Status		
Total Large Diameter Miles¹	Miles Cleaned in Calendar Year 2022	% Cleaned in Calendar Year 2022
364	21	6%
Note 1: Full pipe length is included in mileages. Mileage is fixed from Date of Lodging. Cleanings reported for the calendar year reflect new asset cleaning, repeat cleaning, and unique assets cleaned during the reporting year.		

June 30, 2023

www.saws.org

Table VII-5: Large Diameter Cleaning Program Cumulative Status Unique Large Diameter Cleaning Completed – January 1, 2009 through Calendar Year 2022	
Dates	Unique Large Diameter Cumulative Percent Completed ¹
January 1, 2009 through July 22, 2013	24%
January 1, 2009 through December 31, 2013	30%
January 1, 2009 through December 31, 2014	48%
January 1, 2009 through December 31, 2015	64%
January 1, 2009 through December 31, 2016	73%
January 1, 2009 through December 31, 2017	74%
January 1, 2009 through December 31, 2018	79%
January 1, 2009 through December 31, 2019	84% ²
January 1, 2009 through December 31, 2020	90% ²
January 1, 2009 through December 31, 2021	90% ²
January 1, 2009 through December 31, 2022	91%
Note 1: Percent complete is based on total mileage at Date of Lodging.	
Note 2: Due to an error in the cumulative calculation, percent complete for years 2019 through 2021 has been changed. Actual mileage cleaned each year as reported in Table VII-4 in previous Annual Reports was reported correctly.	



D. Private Laterals

Pursuant to the requirements of Paragraphs 12.d, 17, and 52 of the Consent Decree, the following is SAWS private laterals status report for 2022.

Pertaining to Paragraph 12.d of the Consent Decree, SAWS received 114 complaints during Calendar Year 2022 pertaining to discharges from private laterals. SAWS Information Regarding Private Lateral Discharges (**Appendix B-1**) includes a list of the location of the discharge, a description of the circumstance of the discharge, and how the discharge was remedied.

Pertaining to Paragraphs 17b and 52 of the Consent Decree, SAWS fostered coordination with the City of San Antonio (COSA) and exchanged information pertaining to private sewer lateral complaint locations investigated by COSA Code Compliance. Information provided by COSA includes addresses that received “Notice of Violation” (NOV), addresses that “Complied” (remediated lateral) and addresses for which a “Case” was generated, which may have included fines or termination of services to bring the complaint address into compliance. The following table contains a summary of the actions taken. The City of San Antonio Information Regarding Private Laterals (**Appendix B-2**) includes a list of individual locations and associated actions.

Table VII-6: City of San Antonio Action			
Notifications	Notice of Violation	Complied	Cases
0	90	2,129	0

Note: Reported values in this table count the *latest* status of each private sewer lateral Notification. Reported values in this table reflect the latest status available as of December 31, 2022. Due to a recent change in the tracking application utilized by the City of San Antonio, reported complaints received now include a combination of water and sewer reports as one undifferentiated data set.

E. Condition Monitoring – Small Diameter Gravity Sewer – Other Pipe

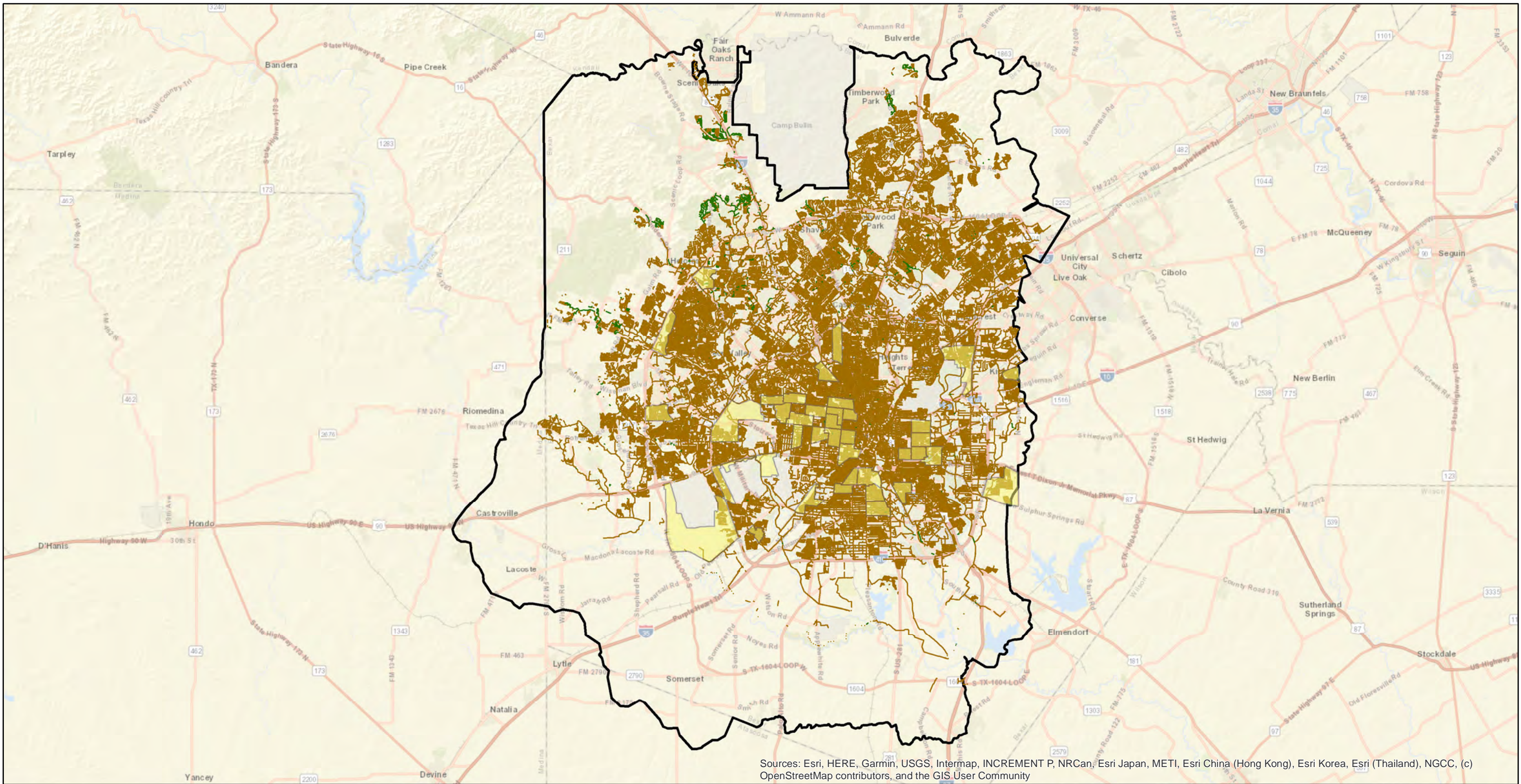
Pursuant to the requirements of Paragraphs 20 and 52 of the Consent Decree, the following summarizes the number of miles of Small Diameter Gravity Sewer-Other Pipe visual inspections performed through December 31, 2022.

The cumulative miles of inspections include all inspections completed through 2022.


Table VII-7: Small Diameter Gravity Sewer Main – Other Pipe Inspection Completed through December 31, 2022							
Asset Description	Method	Miles of Inspections Required Under Consent Decree ²	Miles Completed Prior to July 24, 2017	Miles Completed in 2022	Miles Completed after July 23, 2017 ³	Cumulative Miles of Inspections Completed Through 2022	Cumulative % Complete
Small Diameter Gravity Sewer - Other Pipe	Visual inspection, pole camera, CCTV, or other approved techniques	2,456	2,078 ¹	88.73	634.41	2,712.41	110% ^{1,4}
Note 1: Includes small diameter gravity sewer inspections in the Other Pipe category completed since January 1, 2009.							
Note 2: Mileage is fixed from mileage at Date of Lodging.							
Note 3: This table includes the first inspection for each pipe in the asset category Small Diameter Gravity Sewer – Other Pipe.							
Note 4: Mileage to be inspected under the CD was a fixed value based on SAWS' GIS data at the Date of Lodging. Due to ongoing map updates, the miles of inspections exceed 100%.							

F. Gravity Sewer Main Inspection Map

The Gravity Sewer Main Inspection Map (**Map VII.G**) shows the location of the gravity sewer main inspections completed in 2022.

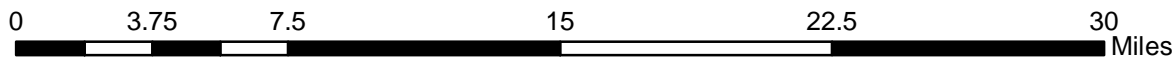


Sources: Esri, HERE, Garmin, USGS, Intermap, INCREMENT P, NRCan, Esri Japan, METI, Esri China (Hong Kong), Esri Korea, Esri (Thailand), NGCC, (c) OpenStreetMap contributors, and the GIS User Community



SAWS GIS: A wealth of information at your fingertips.
 May 16, 2023 Maintenance Planning
 This utility map is for reference only. The information may not represent what actually has been constructed. S.A.W.S. explicitly disclaims any representation of the accuracy of the information and assumes no liability for any errors, omissions, or inaccuracies in the map regardless of how caused. Field verification should be done as necessary. S.A.W.S. prohibits the reproduction or sale of this document. This utility map may not under any circumstances, be copied, reproduced or published in any form or media, or transferred to another without written permission of the San Antonio Water System.

VII-G Map of Sewer Main Inspections



- Sewer Mains Inspected 2022
- Sewer Mains Inspected Prior to 2022
- Low Income Census Tracts
- SAWS Service Boundary

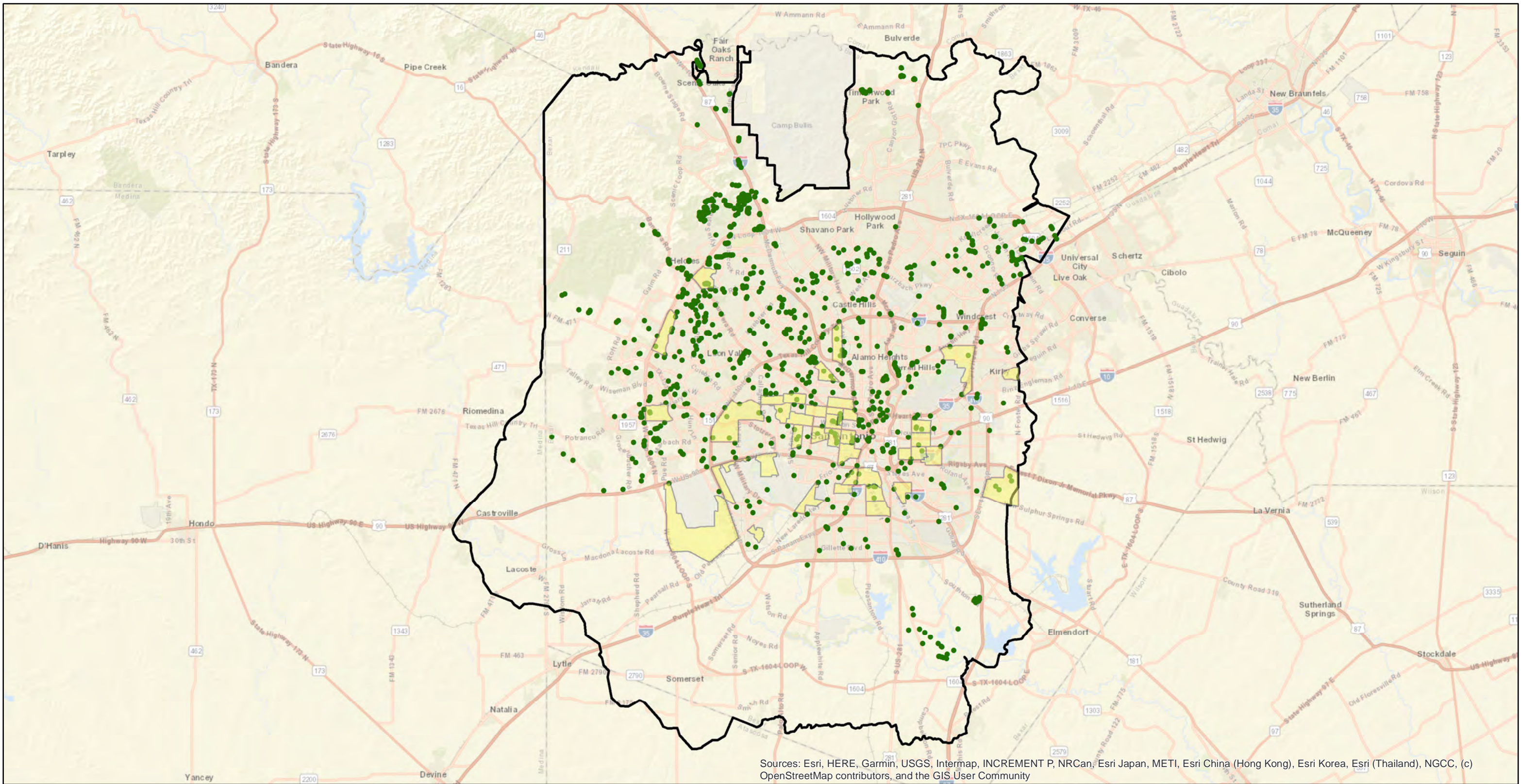
G. Gravity Sewer Main Inspection - CMOM

The following table summarizes the gravity sewer main inspections performed during 2022.


Table VII-8: Gravity Sewer Main Inspections January 1, 2022 through December 31, 2022		
Description	Method of Inspection	Miles Completed¹
Small Diameter	CCTV and other approved techniques	360.76
Large Diameter	CCTV and other approved techniques	34.20
Note 1: This mileage includes all approved visual inspection methods per subparagraph 26.c.		

H. Manhole Inspection Map

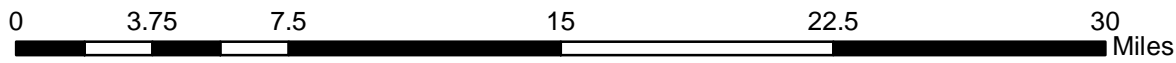
The Manhole Inspection Map (**Map VII.H**) shows the location of manhole inspections completed from January 1, 2022 through December 31, 2022.



Sources: Esri, HERE, Garmin, USGS, Intermap, INCREMENT P, NRCan, Esri Japan, METI, Esri China (Hong Kong), Esri Korea, Esri (Thailand), NGCC, (c) OpenStreetMap contributors, and the GIS User Community



SAWS GIS: A wealth of information at your fingertips.
 May 17, 2023 Maintenance Planning
 This utility map is for reference only. The information may not represent what actually has been constructed. S.A.W.S. explicitly disclaims any representation of the accuracy of the information and assumes no liability for any errors, omissions, or inaccuracies in the map regardless of how caused. Field verification should be done as necessary. S.A.W.S. prohibits the reproduction or sale of this document. This utility map may not under any circumstances, be copied, reproduced or published in any form or media, or transferred to another without written permission of the San Antonio Water System.



VII-H Map of Manholes Inspected 2022

- Sewer Manholes Inspected 2022
- Low Income Census Tracts
- SAWS Service Boundary

I. Manhole Inspection Status

The following summarizes the status of the manhole inspection program including manhole inspections performed during 2022.

Table VII-9: Manhole Inspection Summary July 24, 2017 through December 31, 2022						
Inspection Method	Manhole Inspections to be Completed Under Consent Decree	Inspected Prior to July 24, 2017 ¹	Inspections Completed in 2022	Inspected after July 23, 2017	Cumulative Inspections Completed Through Calendar Year 2022 ²	Cumulative % Complete ^{2,3}
Visual Inspection	101,928	55,720	1,153	49,608	105,328	103%
Note 1: Includes manhole inspections since January 1, 2009 and manholes inspected during the condition assessment (prior to July 24, 2017).						
Note 2: The cumulative manhole inspections include all completed January 1, 2009 through December 31, 2022.						
Note 3: Manholes to be inspected under the CD was a fixed value based on SAWS' GIS data at the Date of Lodging. Due to ongoing map updates, the number of manholes inspected exceeds 100%.						


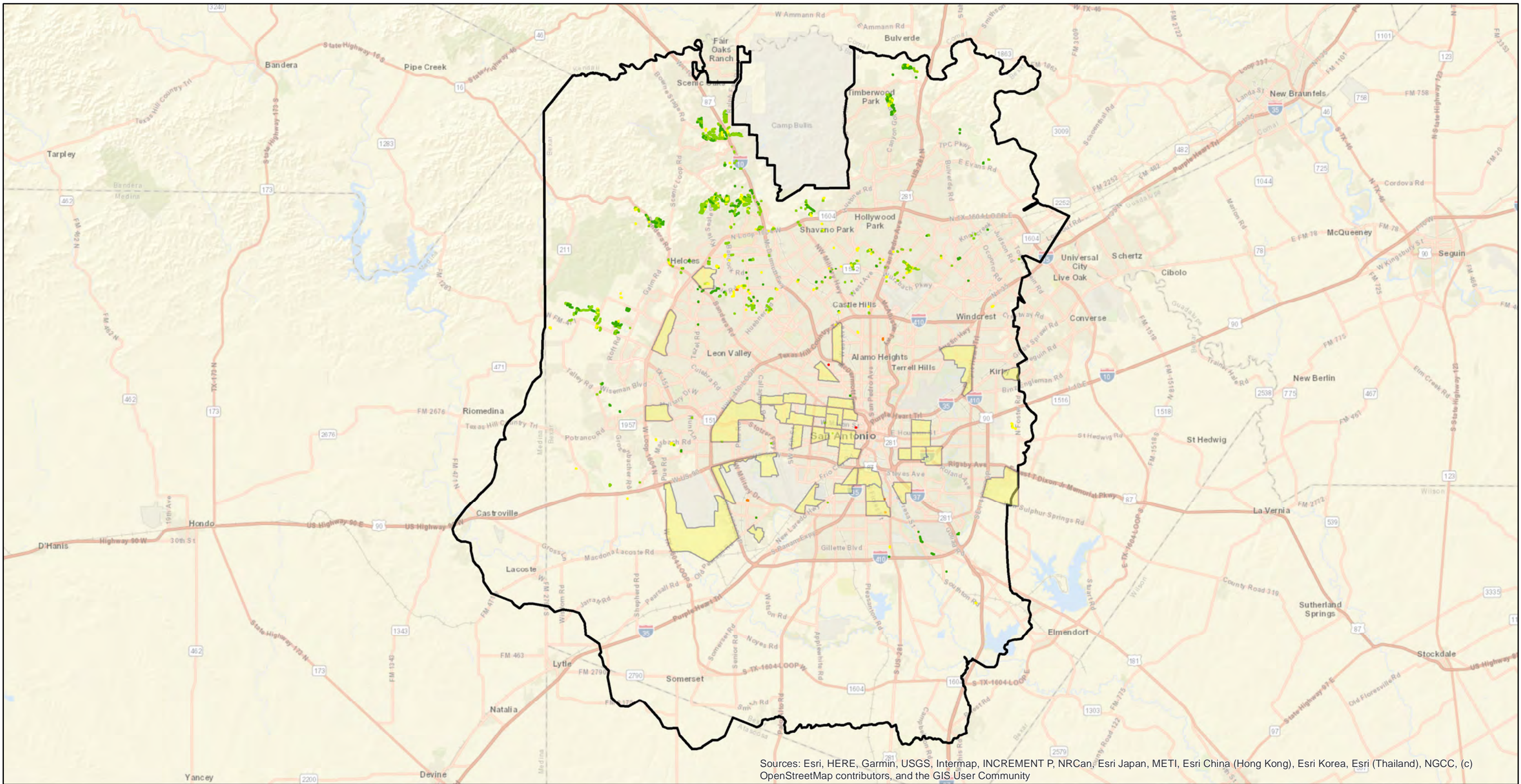
J. Condition Categorization Summary

The following summarizes all condition categorization work performed during 2022.

Table VII-10 Condition Categorization Summary – January 1, 2022 through December 31, 2022			
Condition Category	Miles of Small Diameter Sewer Mains ^{1,2}	Miles of Large Diameter Sewer Mains ^{1,2}	Number of Manholes
Category A – Very Good	61.37	1.12	473
Category B – Good	120.59	6.52	284
Category C – Fair Condition	101.32	4.34	369
Category D – Poor	16.50	2.09	25
Category E – Very Poor	12.03	4.20	2
Note 1: Full pipe length is included in mileages.			
Note 2: If an issue was identified during visual or pole camera inspection, the pipe was referred for CCTV inspection. The results of the CCTV inspection were utilized to determine condition category for gravity sewer pipes.			

K. Map of Condition Categories

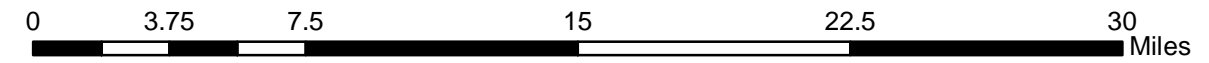
The Maps of Condition Categories (**Maps VII.K.1 & VII.K.2**) show the location of the assets categorized for small diameter and large diameter sewer mains and manholes from January 1, 2022 through December 31, 2022.



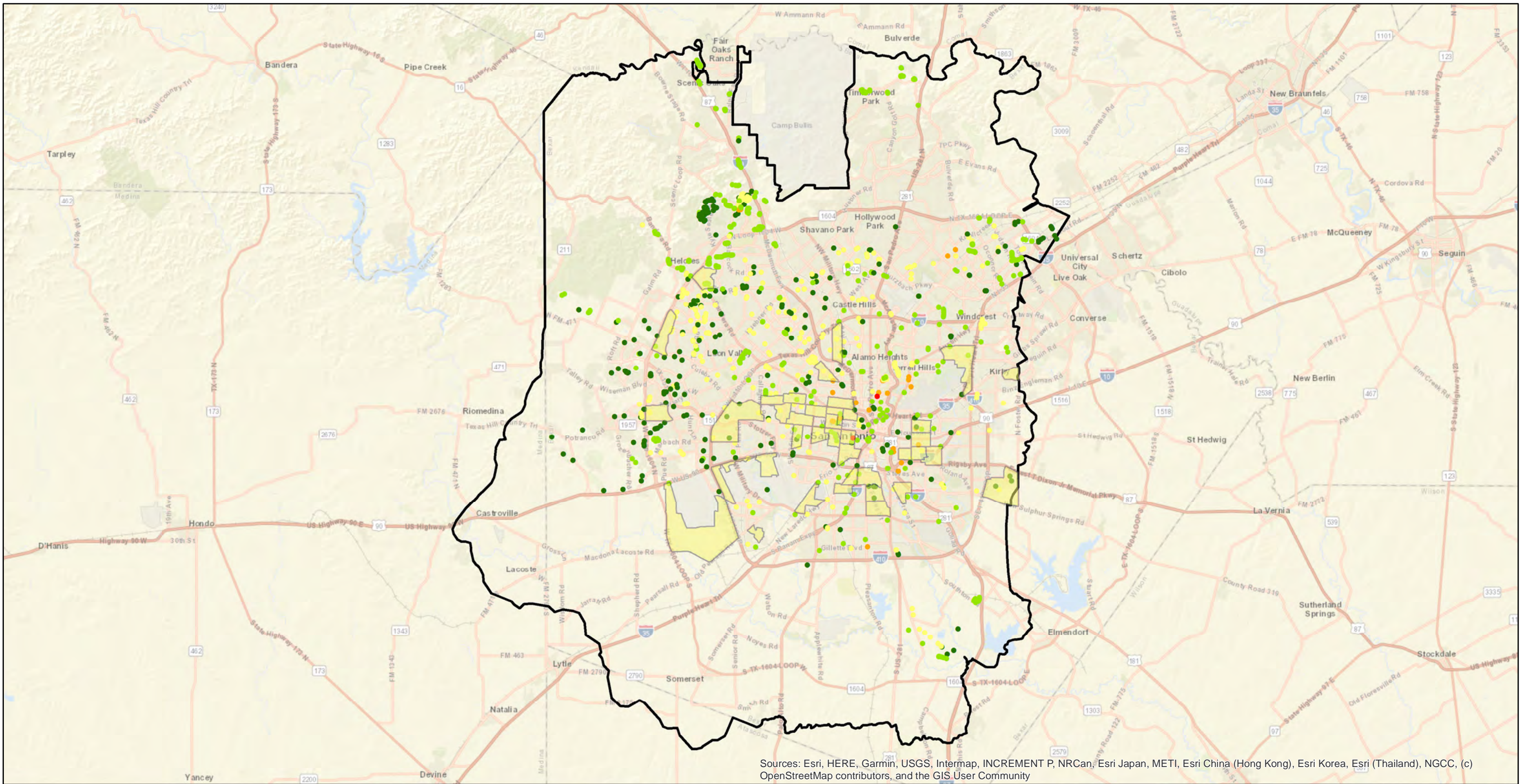
SAWS GIS: A wealth of information at your fingertips.
 May 17, 2023 Maintenance Planning

This utility map is for reference only. The information may not represent what actually has been constructed. S.A.W.S explicitly disclaims any representation of the accuracy of the information and assumes no liability for any errors, omissions, or inaccuracies in the map regardless of how caused. Field verification should be done as necessary. S.A.W.S prohibits the reproduction or sale of this document. This utility map may not under any circumstances, be copied, reproduced or published in any form or media, or transferred to another without written permission of the San Antonio Water System.


VII-K.1 Map of Condition Categories (Mains)



A - Very Good	D - Poor	Low Income Census Tracts
B - Good	E - Very Poor	SAWS Service Boundary
C - Fair		

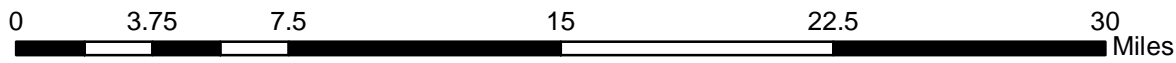


Sources: Esri, HERE, Garmin, USGS, Intermap, INCREMENT P, NRCan, Esri Japan, METI, Esri China (Hong Kong), Esri Korea, Esri (Thailand), NGCC, (c) OpenStreetMap contributors, and the GIS User Community



SAWS GIS: A wealth of information at your fingertips.
 May 17, 2023 Maintenance Planning
 This utility map is for reference only. The information may not represent what actually has been constructed. S.A.W.S. explicitly disclaims any representation of the accuracy of the information and assumes no liability for any errors, omissions, or inaccuracies in the map regardless of how caused. Field verification should be done as necessary. S.A.W.S. prohibits the reproduction or sale of this document. This utility map may not under any circumstances, be copied, reproduced or published in any form or media, or transferred to another without written permission of the San Antonio Water System.

VII-K.2 Map of Condition Categories (Manholes)



● A	● D	■ Low Income Census Tracts
● B	● E	▭ SAWS Service Boundary
● C		

L. Condition Assessment Results


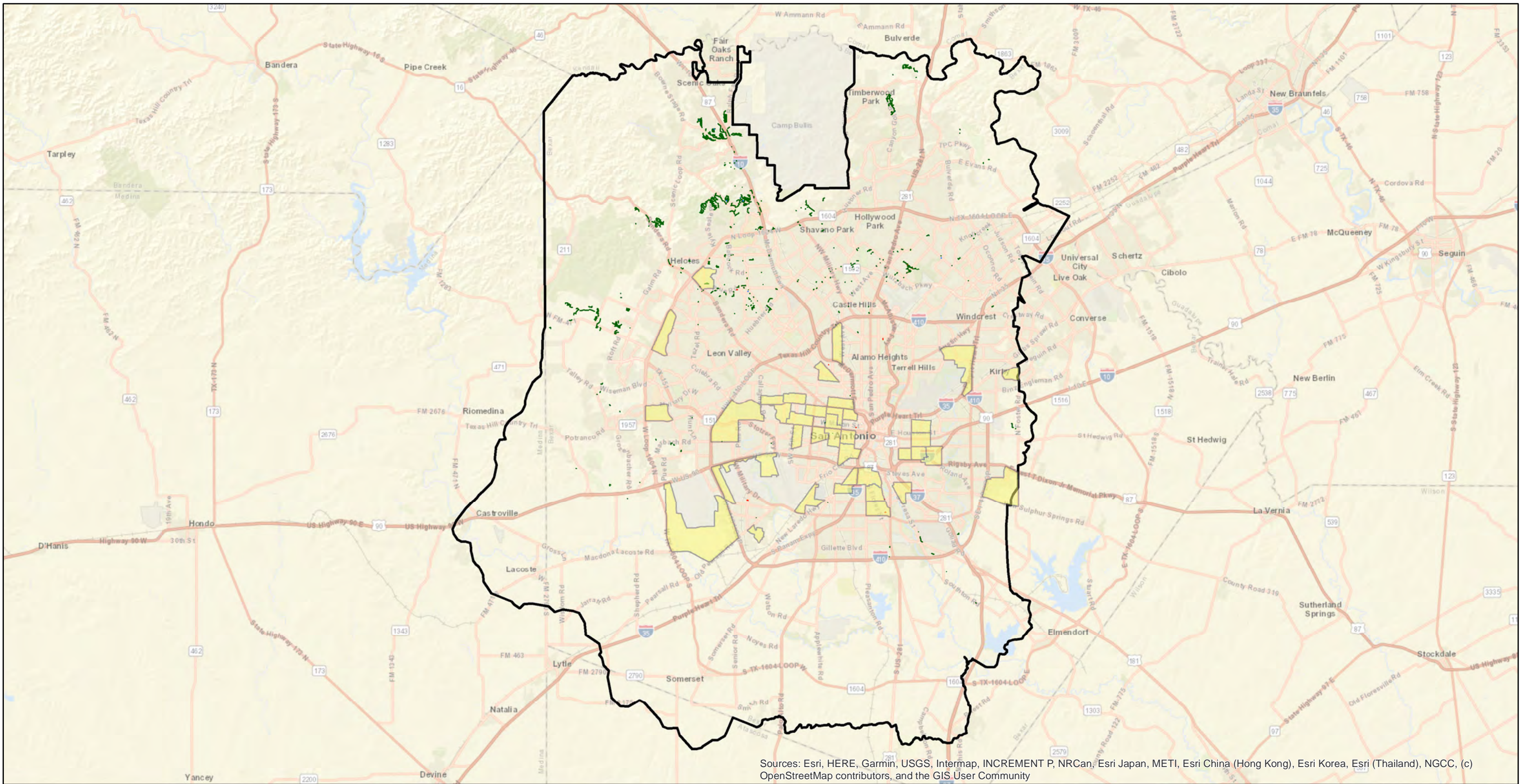
Pursuant to the requirements of Paragraph 52.c.iii and Appendix C (Condition Assessment and Remediation Process and Guidelines Appendix) of the Consent Decree, SAWS uses the decision process guideline that relies on Pipeline Assessment Certification Program (PACP) defect codes and professional judgment to select sewer mains and manholes for alternatives analysis, monitoring, or maintenance analysis.

Pursuant to the requirements of Paragraphs 20 and 52 of the Consent Decree, the following summarizes all condition assessment results during 2022.

Table VII-11: Condition Assessment Results January 1, 2022 through December 31, 2022			
Condition Assessment Result	Miles of Small Diameter Sewer Mains^{1, 2}	Miles of Large Diameter Sewer Mains^{1, 2}	Number of Manholes
Remedial Measures Alternatives Analysis	24.9	5.3	27
Monitoring (CMOM)	4.8	0.9	0
Maintenance Analysis (CMOM)	282.1	12.1	1,126
Note 1: Full pipe length is included in mileages.			
Note 2: If an issue was identified during visual or pole camera inspection, the pipe was referred for CCTV inspection. The results of the CCTV inspection determined whether remedial measures alternatives analysis was required.			

M. Map of Condition Assessment Results

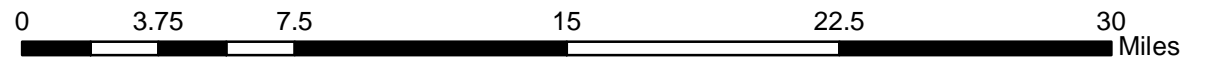
The Maps of the Condition Assessment Results (**Maps VII.M.1 & VII.M.2**) show the location of condition assessment work performed from January 1, 2022 through December 31, 2022 for small diameter and large diameter gravity sewer mains and manholes.




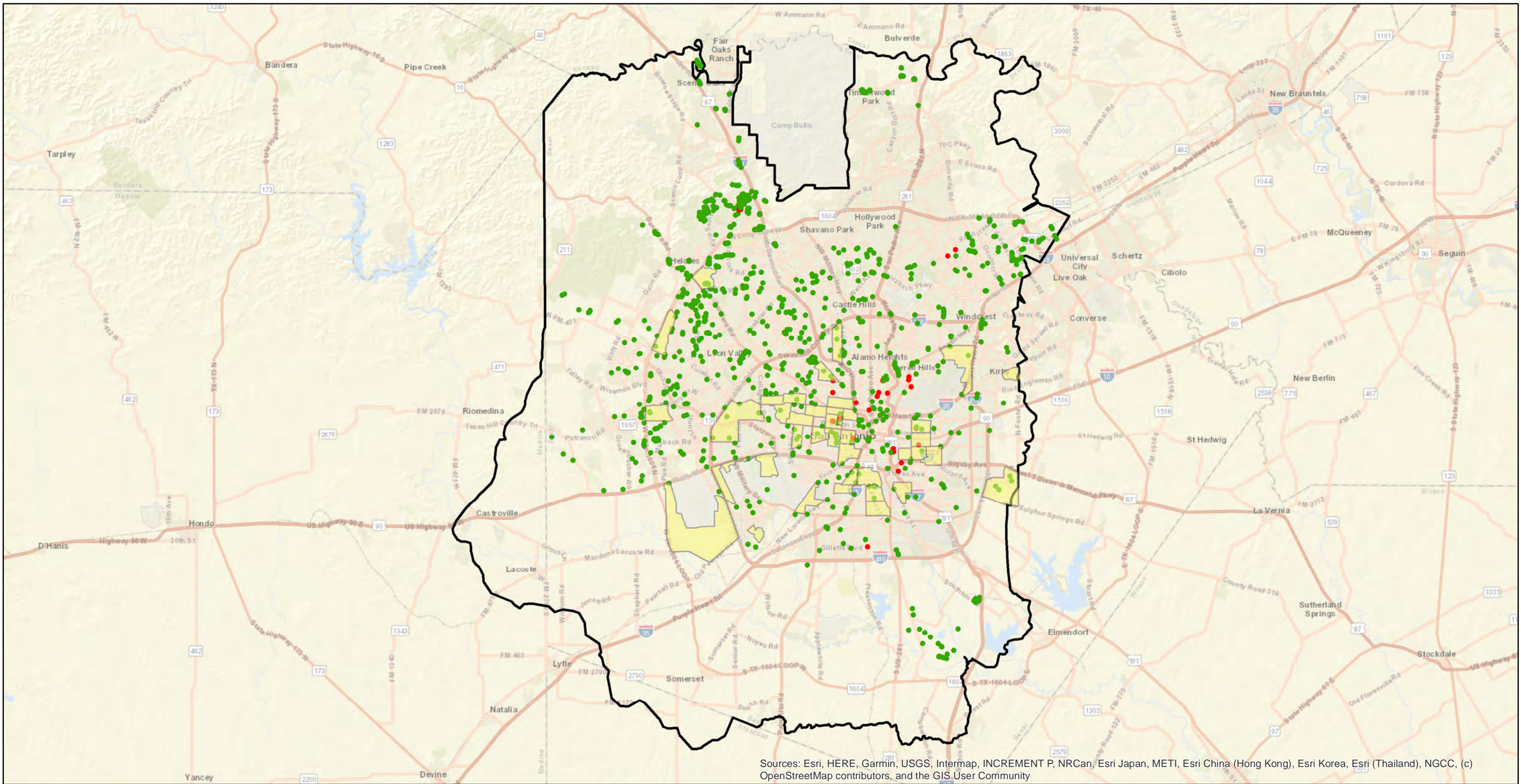
SAWS GIS: A wealth of information at your fingertips.
 May 17, 2023 Maintenance Planning

This utility map is for reference only. The information may not represent what actually has been constructed. S.A.W.S. explicitly disclaims any representation of the accuracy of the information and assumes no liability for any errors, omissions, or inaccuracies in the map regardless of how caused. Field verification should be done as necessary. S.A.W.S. prohibits the reproduction or sale of this document. This utility map may not under any circumstances, be copied, reproduced or published in any form or media, or transferred to another without written permission of the San Antonio Water System.

VII-M.1 Map of Condition Assessment (Mains)




- Maintenance Analysis (CMOM)
- Monitoring (CMOM)
- Remedial Measures Alternatives Analysis
- Low Income Census Tracts
- SAWS Service Boundary



SAWS GIS: A wealth of information at your fingertips.
 May 17, 2023 Maintenance Planning

This utility map is for reference only. The information may not represent what actually has been constructed. S.A.W.S. explicitly disclaims any representation of the accuracy of the information and assumes no liability for any errors, omissions, or inaccuracies in the map regardless of how caused. Field verification should be done as necessary. S.A.W.S. prohibits the reproduction or sale of this document. This utility map may not under any circumstances, be copied, reproduced or published in any form or media, or transferred to another without written permission of the San Antonio Water System.

VII-M.2 Map of Condition Assessment (Manholes)



- Maintenance Analysis (CMOM)
- Remedial Measures Alternatives Analysis
- Low Income Census Tracts
- SAWS Service Boundary

VIII. CONDITION ASSESSMENT

The initial 48-month Condition Assessment program was completed on July 23, 2017 and the Condition Assessment Report was submitted to EPA in January of 2018. Condition Assessment activities completed prior to July 24, 2017 were reported in Section VIII of SAWS 2013 through 2017 Consent Decree Annual Reports.

Condition assessment activities conducted during the calendar year associated with this Annual Report are summarized in the CMOM section of this Report as directed by Paragraph 20 of the Consent Decree.

IX. CONDITION REMEDIAL MEASURES
A. Status of Multi-Year Large Diameter Condition Remediation

All Early Action Program (EAP) large diameter condition remedial measures completed in Calendar Year 2022 are reported in Tables VI-1 and VI-3 of this Annual Report. The following table provides the status of the multi-year large diameter pipe projects not included in the EAP.

Table IX-1: Status of Multi-Year Large Diameter Condition Remediation	
Project Name	Description of Status
BPC Central Large Diameter Package 1A	Construction completed in 2022
Package 8 - Small Diameter Under Major Highways (UPRR) ²	Construction in progress
Central Sewershed Package 7 – Brackenridge High School	Construction in progress
Multiple Sewershed Package 15 – PB & OC	Final Design in progress
Multiple Sewershed Package 18	Construction in progress
Multiple Sewershed Package 18A (Willow Springs)	Construction completed in 2022
BPC East Sewershed Package 4B	Construction in progress
BPC West Sewershed Package 5B – PB & OC	Construction in progress
BPC West Sewershed LD Package 6A	Construction completed in 2022
BPC East and West Sewershed Package 2	Construction in progress
Central Sewershed Package 14 – CIPP	Construction in progress
Multiple Sewershed Package 7C - Pecan Grove	Final Design in Progress
Ellerman at S San Marcos Sewer Replacement	Construction completed in 2022
BPC West Sewershed Package 5C	Construction in Progress

June 30, 2023

www.saws.org

Table IX-1: Status of Multi-Year Large Diameter Condition Remediation	
Project Name	Description of Status
Multiple Sewershed Package 15 - CIPP	Final Design in progress
BPC East and West Sewershed Package 2 – Open Cut	Construction in Progress
2020 CMOM Package 5 - CIPP	Construction in Progress
<p>Note 1: Projects completed in prior years have been removed. Projects listed are recently completed or currently in progress. Refer to past Annual Reports for prior projects.</p>	


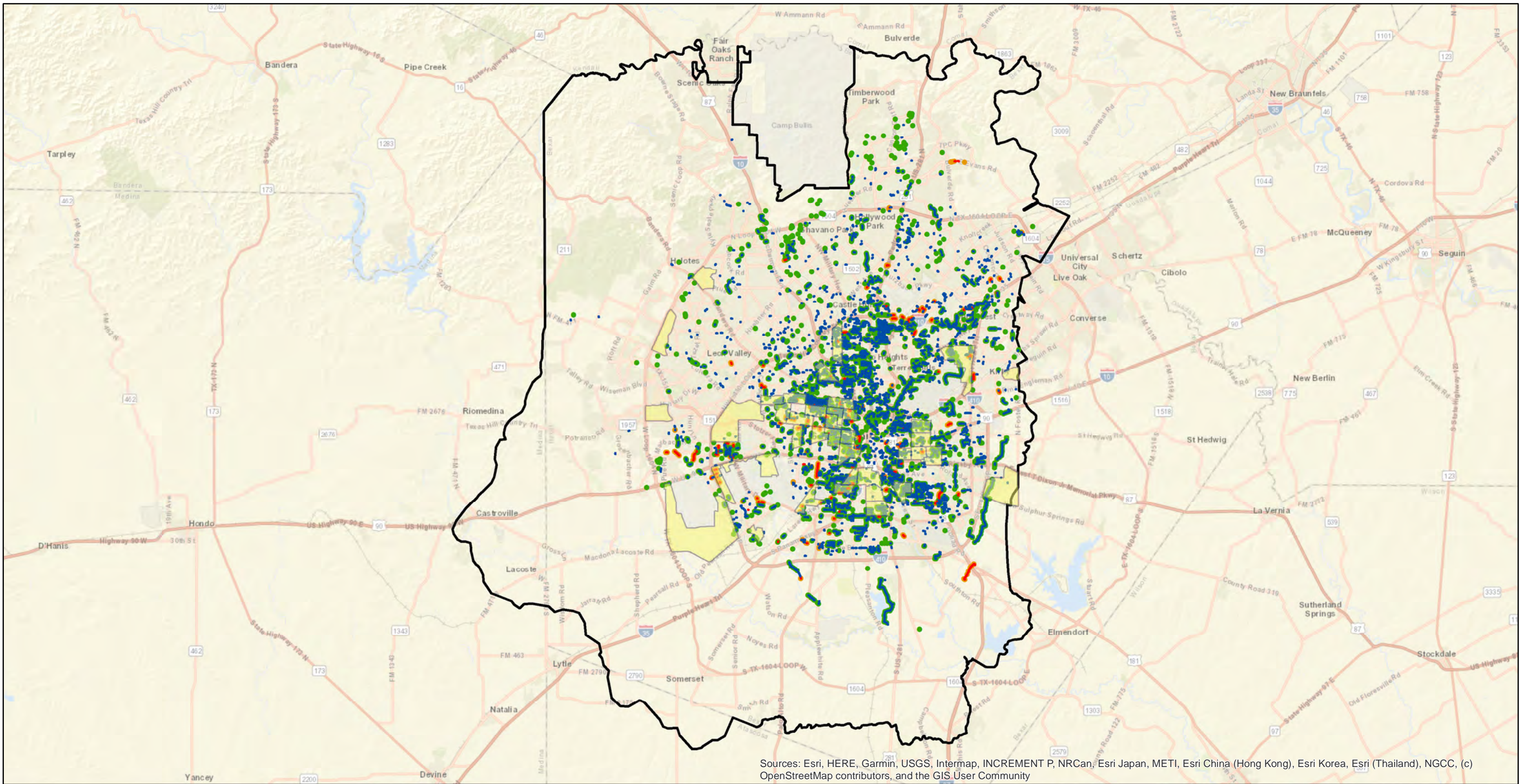
B. Condition Remediation Completed

The following table summarizes the mileage of gravity sewer mains and number of manholes for which condition remedial measures have been completed (not including Early Action Program Work) during calendar year 2022.

Table IX-2: Condition Remedial Measures Completed in Calendar Year 2022 Excluding Early Action Program			
	Miles of Small Diameter Gravity Sewer Main^{1,2}	Miles of Large Diameter Gravity Sewer Main^{1,2}	Number of Manholes
Completed in Calendar Year 2022	12.78	5.00	418
Note 1: Full pipe length is included in mileages.			
Note 2: Includes both condition remedial measures pipe and condition pipe completed as a part of the CMOM program.			
Note 3: Mileage not included for "Condition Monitoring", "Private" or "Abandoned". The mileage totals for these assets are 5.35 miles.			

C. Map of Condition Remedial Measures Completed

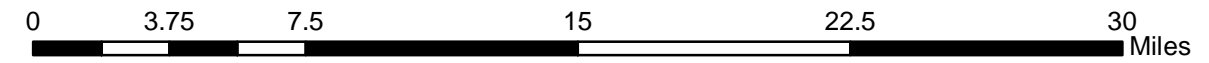
The Map of Condition Remedial Measure Completed (**Map IX.C**) shows the remedial measures completed during 2022.



SAWS GIS: A wealth of information at your fingertips.
 May 17, 2023 Maintenance Planning

This utility map is for reference only. The information may not represent what actually has been constructed. S.A.W.S. explicitly disclaims any representation of the accuracy of the information and assumes no liability for any errors, omissions, or inaccuracies in the map regardless of how caused. Field verification should be done as necessary. S.A.W.S. prohibits the reproduction or sale of this document. This utility map may not under any circumstances, be copied, reproduced or published in any form or media, or transferred to another without written permission of the San Antonio Water System.

IX-C Map of Condition Remedial Measures Completed From Sept 13, 2012 to Dec 31, 2022



Sewer Main	Condition Remedial Measures Completed Prior to Calendar Year 2022	Low Income Census Tracts
	Condition Remedial Measures Completed Calendar Year 2022	SAWS Service Boundary
Sewer Manhole	Condition Remedial Measures Completed Prior to Calendar Year 2022	
	Condition Remedial Measures Completed Calendar Year 2022	

D. Asset Information for Condition Remedial Measures Completed During Calendar Year 2022

Asset Information for Condition Remedial Measures (**Appendix C**) contains the asset information for Condition Remedial Measures completed during Calendar Year 2022 and includes the following:

- a. The asset identification number and type of asset;
- b. Whether the asset was rehabilitated, repaired or replaced;
- c. The length of the sewer line at issue, if applicable;
- d. The pipe material, if applicable;
- e. The diameter of the pipe, if applicable;
- f. The manhole type, if applicable;
- g. The original installation date of the asset; and
- h. Project name.

X. CAPACITY ASSESSMENT

A. Wet-Weather Related SSO Categorization

1. Guidelines

Pursuant to Consent Decree Appendix D (Capacity Assessment and Remediation Process and Guidelines), the following table includes wet-weather SSOs categorized from January 1, 2022 through December 31, 2022.

Category C observed wet-weather SSOs are identified using the following criteria:

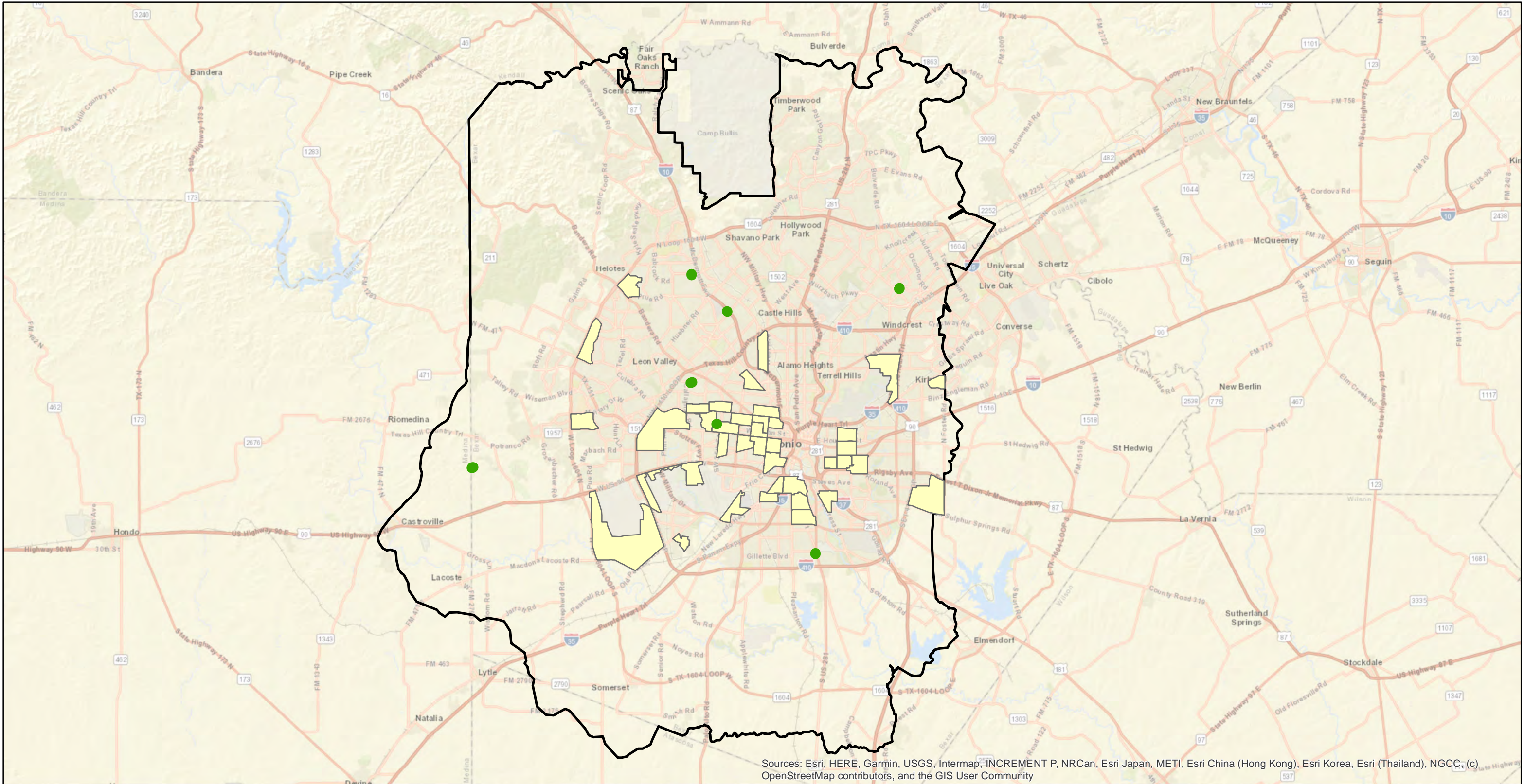
- Locations of observed wet-weather SSOs with a clear indication that condition, operational, or other non-capacity related issues caused an SSO are labeled Category C
 - Condition issues: broken pipe, voids in pipe, offset joints, large root balls, large cracks, or significant sags in the main
 - Operational issues: large grease deposits, large debris deposits, vandalism, or other foreign objects (manhole salad bowl, construction debris, etc.) in the main
 - Other non-capacity related issues: non-permitted discharge from cooling towers or other large discharge at volumes that exceed permit, storm drains connected to the sanitary sewer, etc.
- Data sets referenced to identify these issues include: SAWS Computerized Maintenance Management System (INFOR), design requests, work order history, televising observations, PACP scoring data, and Texas Commission on Environmental Quality (TCEQ) reports

2. Wet-Weather SSO Categorization Summary

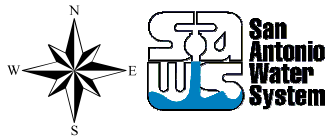
Table X-1: Wet Weather SSO Categorization for Calendar Year 2022	
Category	Number of SSOs Calendar Year 2022¹
Category A – Most likely a capacity-related SSO	0
Category B – Most likely maintenance-related SSO	0
Category C – Clearly not a capacity related SSO	7
Total:	7
<p>Note 1: A wet weather SSO is an SSO that occurred on the calendar day when NOAA recorded more than 1 inch of rain at the San Antonio Airport, regardless of the cause of the SSO.</p>	

3. Wet-Weather SSO Categorization Summary Map

Map X.A.3 shows the location of the wet-weather SSO categories for SSOs categorized during Calendar Year 2022.




Sources: Esri, HERE, Garmin, USGS, Intermap, INCREMENT P, NRCan, Esri Japan, METI, Esri China (Hong Kong), Esri Korea, Esri (Thailand), NGCC, (c) OpenStreetMap contributors, and the GIS User Community



SAWS GIS: A wealth of information at your fingertips.
 May 09, 2023 Master Planning
 This utility map is for reference only. The information may not represent what actually has been constructed. SAWS explicitly disclaims any representation of the accuracy of the information and assumes no liability for any errors, omissions, or inaccuracies in the map regardless of how caused. Field verification should be done as necessary. SAWS prohibits the reproduction or sale of this document. This utility map may not under any circumstances, be copied, reproduced or published in any form or media, or transferred to another without written permission of the San Antonio Water System.

X.A.3 SSO Categorization Summary Map Categorized from Jan 1, 2022 to Dec 31, 2022



- Legend**
- Category A SSO
 - Category B SSO
 - Category C SSO
 - Low Income Census Tracts
 - SAWS Service Boundary

B. System-Wide Hydraulic Modeling Evaluation

1. Model Maps

Map X.B.1, detailing location of pipes in SAWS system-wide hydraulic model, is included below.

2. Model Results Identifying Potential Capacity Constraints

SAWS Capacity Assessment results, including identification of potential capacity constraints, were summarized in SAWS Capacity Assessment Report submitted to EPA in January of 2018.

There were no new potential capacity constraints identified in 2022.

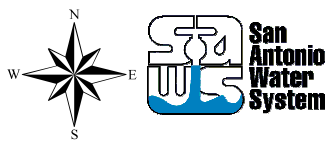
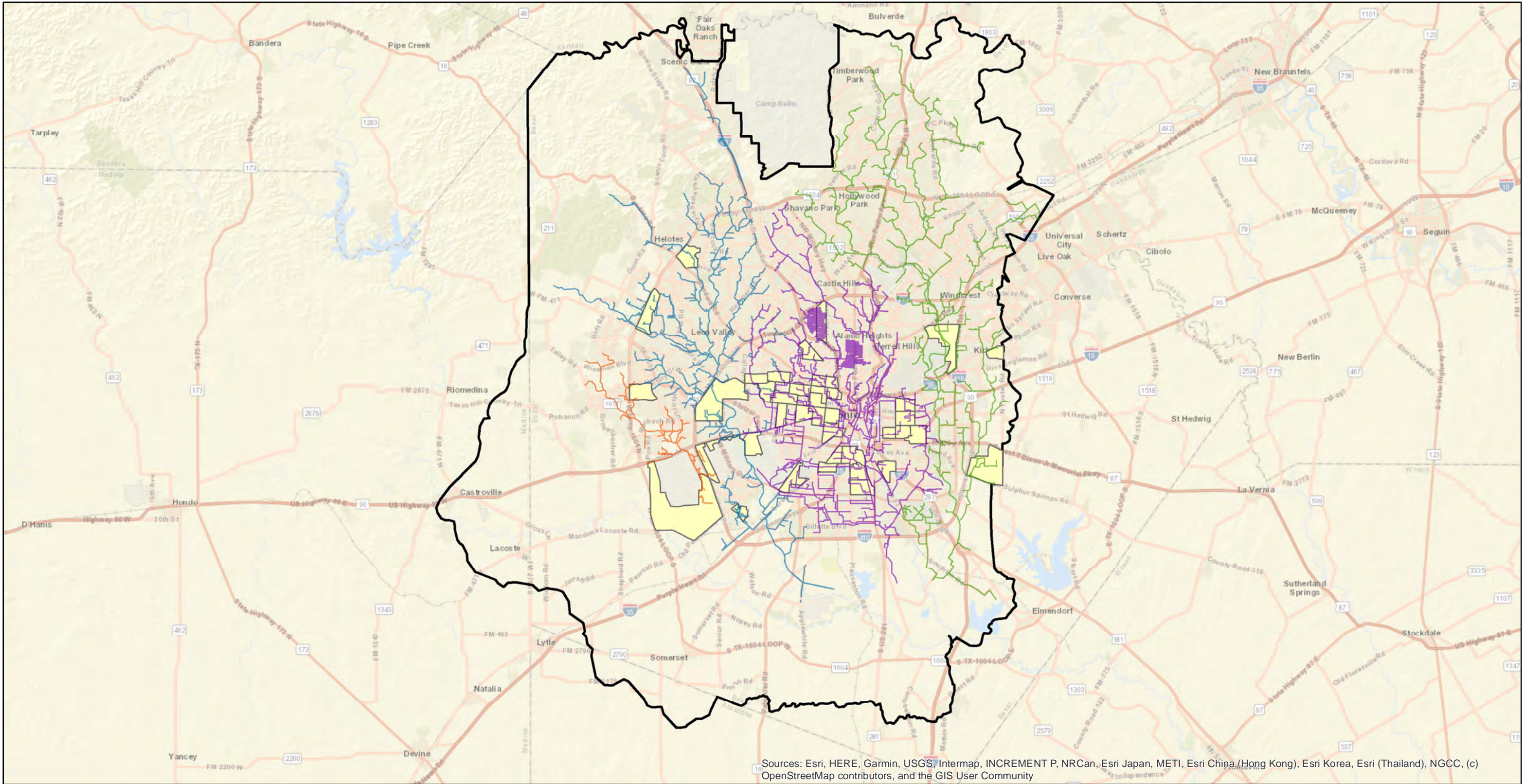
C. Prioritization of Potential Capacity Constraints

SAWS Capacity Assessment results, including prioritization of potential capacity constraints, were summarized in SAWS Capacity Assessment Report submitted to EPA in January of 2018.

Pursuant to Consent Decree Appendix D (Capacity Assessment and Remediation Process and Guidelines), potential capacity constraints will be identified and prioritized using the following approach:

Engineers will review the spatial distribution of Category A and B SSOs and model results; pipe attributes such as size and pipe connectivity; and other data if warranted to group potential problem areas into prioritized potential capacity constraints.


After completion of the Capacity Assessment Report, new potential capacity constraints are identified based on locations with known wet weather SSOs. Potential capacity constraints identified in 2022 are reported in Table X-2 and highlighted in **Map X.C.1**.



SAWS GIS: A wealth of information at your fingertips.
 May 09, 2023 Master Planning

This utility map is for reference only. The information may not represent what actually has been constructed. SAWS explicitly disclaims any representation of the accuracy of the information and assumes no liability for any errors, omissions, or inaccuracies in the map regardless of how caused. Field verification should be done as necessary. SAWS prohibits the reproduction or sale of this document. This utility map may not under any circumstances, be copied, reproduced or published in any form or media, or transferred to another without written permission of the San Antonio Water System.

Map X.B.1 System-wide Hydraulic Model Mains



Legend

- Central Model Mains
- Eastern Model Mains
- Low Income Census Tracts
- Western Model Mains
- Far West Model Mains
- SAWS Service Boundary

Table X-2: Potential Capacity Constraints Summary	
Category	Number of Potential Capacity Constraints Identified in Calendar Year 2022
Priority 1 – Category A SSO per wet-weather SSO categorization and where model also predicts an SSO	0
Priority 2 – Where model predicts SSO, but with no observed SSO. Or a Category A SSO per wet-weather SSO categorization, but model does not predict an SSO	0
Priority 3 – Where model predicts hydraulic grade line (HGL) near ground elevation	0
Priority 4 – Category B SSO per wet-weather SSO categorization	0
Priority 5 – Where pipe design capacity is exceeded for sustained 60 minutes or more but the HGL is not near the ground elevation	0
Total	0

1. Map of Potential Capacity Constraints

No potential capacity constraints were identified during Calendar Year 2022.

XI. FIELD INVESTIGATIONS OF POTENTIAL CAPACITY CONSTRAINTS
A. Field Investigation Status

SAWS Capacity Assessment results, including the results of field investigations of potential capacity constraints, were summarized in SAWS Capacity Assessment Report submitted to EPA in January of 2018.

In 2022, no new potential capacity constraints were identified. SAWS will continue to perform field investigations of potential capacity constraints under the Capacity Monitoring Program according to Appendix D of the Consent Decree.

Table XI-1: Completed Field Investigations					
Technique	Number of Completed Field Investigations in Calendar Year 2022				
	Priority 1	Priority 2	Priority 3	Priority 4	Priority 5
Flow Metering	0	0	0	0	0
Smart Covers	0	0	0	0	0
Chalking	0	0	0	0	0
Visual Inspection	0	0	0	0	0
<i>Other (if applicable)</i>	0	0	0	0	0
Monitor in future per Capacity Assessment and Remediation Process and Guidelines Appendix (CMOM)	0	0	0	0	0
Total	0	0	0	0	0
Note: 2022 was the second driest year on record with 11.51 inches being recorded. This prevented the completion of any field investigations.					

B. Map of Completed Field Investigations

No field investigations were completed during Calendar Year 2022.

XII. CAPACITY REMEDIATION
A. Status of Multi-Year Large Diameter Capacity Remediation

This section summarizes the status of multi-year large diameter capacity remediation projects initiated after the Early Action Program Phase II Plan was submitted to EPA.

As of 2022, SAWS has constructed all capacity remediation projects as part of the Phase I and Phase II Early Action Programs; the status of Early Action Program projects are summarized in Section VI.

Table XII-1: Status of Multi-Year Large Diameter Capacity Remediation Excluding Early Action Program	
Project Name²	Description of Status
E-19 Seguin Road to Nacogdoches Road ³	Segment 2 complete 2/2/2022
W-1 Leon Creek - Hwy 151 to Hwy 90	Project was split into Phase 1 and 2. Phase 1 complete 4/22/2022; Phase 2 complete 12/15/2022
W-2 Huebner Creek: Eckhert to Bandera	Construction is in progress
W-6 Upper Segment: Hwy 90 to SW Military Drive Sewer Main	Construction is in progress
E-4 Bulverde Area Sewer Capacity Relief and Storage at Loop 1604	Project complete 11/11/2022
E-74 Rosillo Creek Inline Storage	Construction is in progress
E-16 Wurzbach Parkway Capacity and Inline Storage	Project complete 5/3/2022
C-18 McCullough Avenue Sewer Replacement	Project complete 8/4/2022
C-69 South Zarzamora Street Sewer Replace and Reroute	Project complete 10/18/2022
W-52 Culebra Creek Capacity Relief, South of Grissom Road	Design is in progress

June 30, 2023

www.saws.org



Table XII-1: Status of Multi-Year Large Diameter Capacity Remediation Excluding Early Action Program	
Project Name²	Description of Status
W-9 Upper Leon Creek	Design is in progress
Rilling Road Flow Management Facility ¹	Minor Modification request has been submitted to remove the project from the Consent Decree.
Note 1: SAWS determined that a capacity constraint does not exist at this location and this project is not required for completion under the Consent Decree.	
Note 2: Projects completed in prior years have been removed. Projects listed are recently completed or currently in progress. Refer to past Annual Reports for prior projects.	
Note 3: E-19 Seguin Road to Nacogdoches Road Segment 1 removed and C-5 Culebra and Castroville to Laredo and C-28 Zarzamora Creek – San Gabriel to NW 23 rd Street - Phase 3 added consistent with non-Material Modification of Early Action Phase 2 submitted in May 2020.	

B. Capacity Remediation Completed

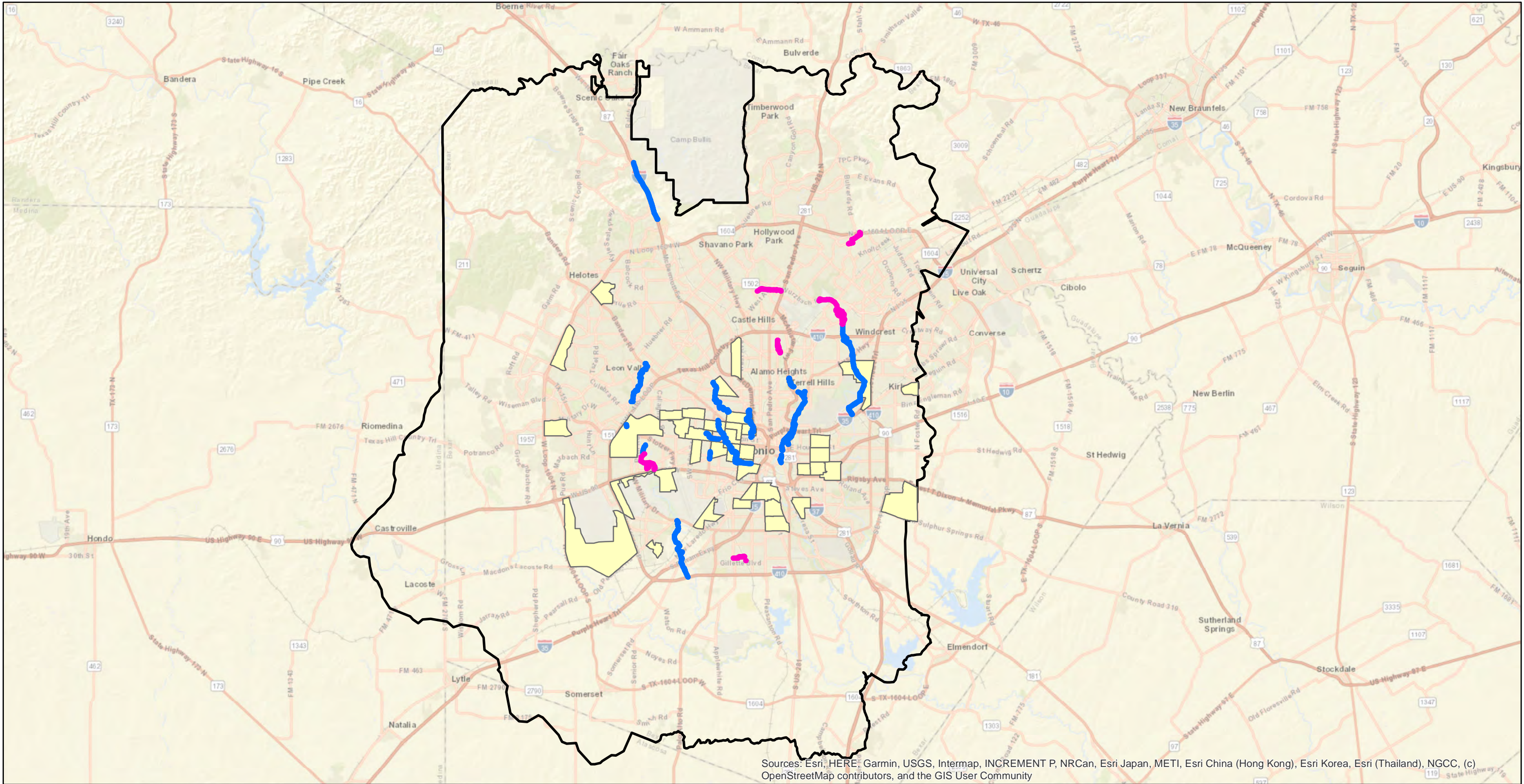
The following table summarizes the mileage of small and large diameter gravity sewer mains for which capacity remedial measures have been completed (not including Early Action Program work) in Calendar Year 2022.

Table XII-2: Capacity Remedial Measures Completed in Calendar Year 2022 Excluding Early Action Program		
	Miles of Small Diameter Gravity Sewer Main	Miles of Large Diameter Gravity Sewer Main
Completed in Calendar Year 2022	2.24	8.08

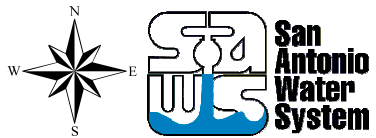
C. Map of Capacity Remedial Measures Completed

The Map of Capacity Remedial Measures Completed during Calendar Year 2022 and prior is included in **Map XII.C.1**. This includes the capacity remediation projects constructed during 2022 associated with the following Annual Report tables:

- Table VI-1: Phase I Early Action Program Remediation
- Table VI-3: Phase II Early Action Program Remediation
- Table XII-2: Capacity Remedial Measures Completed in Calendar Year 2022 Excluding Early Action Program




Sources: Esri, HERE, Garmin, USGS, Intermap, INCREMENT P, NRCan, Esri Japan, METI, Esri China (Hong Kong), Esri Korea, Esri (Thailand), NGCC, (c) OpenStreetMap contributors, and the GIS User Community



SAWS GIS: A wealth of information at your fingertips.
 May 10, 2023 Master Planning
 This utility map is for reference only. The information may not represent what actually has been constructed. S.A.W.S. explicitly disclaims any representation of the accuracy of the information and assumes no liability for any errors, omissions, or inaccuracies in the map regardless of how caused. Field verification should be done as necessary. S.A.W.S. prohibits the reproduction or sale of this document. This utility map may not under any circumstances, be copied, reproduced or published in any form or media, or transferred to another without written permission of the San Antonio Water System.

Map XII.C.1 Capacity Remedial Measures Completed Through December 31, 2022



Legend

- Capacity Remedial Measures Completed During Calendar Year 2022
- Capacity Remedial Measures Completed Prior to Calendar Year 2022
- Low Income Census Tracts
- SAWS Service Boundary

D. Asset Information for Completed Capacity Remedial Measures

Appendix D includes the asset information for capacity remedial measures completed during Calendar Year 2022, which includes the following information:

- a. The asset identification number and type of asset;
- b. Whether SAWS addressed the Capacity Constraint through pipe rehabilitation/replacement, increased conveyance capacity, increased storage, or other Capacity Remedial Measures;
- c. The length of the sewer line at issue, if applicable;
- d. The pipe material, if applicable;
- e. The diameter of the pipe, if applicable;
- f. The original installation date of the asset; and
- g. Project name.

E. Potential Capacity Constraints Removed from Field Investigation Program

No potential capacity constraints were removed from the field investigation program in 2022.

SAWS continues to monitor the system using over 100 flow meters and approximately 500 Smart Covers.

XIII. REMEDIAL MEASURES COORDINATED BETWEEN CAPACITY AND CONDITION REMEDIAL MEASURES

Condition and capacity remedial measures were coordinated prior to submittal of the Condition and Capacity Remedial Measures Plans in January of 2019.

In general, if a pipe segment required both condition and capacity remediation, then the pipe was included in a project in the Capacity Remedial Measures Plan.

XIV. LIFT STATION REHABILITATION AND ELIMINATION PROGRAM

Pursuant to the requirements of Paragraphs 44 and 52.g of the Consent Decree, a summary of the activities completed in Calendar Year 2022 (and activities in prior years not previously reported) and an updated Lift Station (LS) Rehabilitation and Elimination Program Table is included in **Appendix E** of this Annual Report.

Table XIV-1 shows the lift station rehabilitation or elimination projects completed in Calendar Year 2022.

Table XIV-1: Lift Station Rehabilitation or Elimination Projects		
Lift Station Number	Activities Complete	Completion Date
11	See Appendix E	7/28/2022

XV. FORCE MAIN ASSESSMENT PROGRAM

Pursuant to the requirements of Paragraphs 46 and 52.h of the Consent Decree, SAWS created an inventory of force mains for its assessment program in Calendar Year 2013. SAWS will complete its inventory, inspection, and assessment of force mains over a period not exceeding ten (10) years after the Date of Lodging.

SAWS will assess each force main in the inventory by reviewing past maintenance records, physically examining the air release valves, and visually inspecting the ground surface over the entire length of the force main to the extent practical.

The following summarizes the status of the Force Main Inspection Program through December 31, 2022.

Table XV-1: Force Main Inspection Progress Summary				
	Inspections to be Completed Under Consent Decree (Miles)¹	Inspections Completed in Year 2022 (Miles)³	Cumulative Inspections Completed (Miles)²	Cumulative % Complete^{2,3}
Force Mains Visually Inspected	79.7	0	68.3	100%
Note 1: Includes 1.98 miles of force mains found to have been duplicated in the tracking database.				
Note 2: 9.5 miles of force main have been eliminated prior to inspection. This accounts for approximately 12.0 percent of force main mileage requiring inspection. Therefore, 68.3 miles represents the total mileage of force mains required to be inspected.				
Note 3: Force Main Inspections were completed in 2020 based upon 68.3 miles of force main required inspection.				



Table XV-2: Force Main Condition Assessment Cumulative Summary	
Condition Assessment Result	Miles of Force Mains
Remedial Measures Alternatives Analysis ¹	0
Monitoring (CMOM)	44.97
Maintenance Analysis (CMOM)	2.6
Note 1: A total of 30.3 miles of force mains have been eliminated; Condition Assessment for eliminated force mains are not included in cumulative totals.	

Table XV-3: Force Main Remedial Measures Completed in Calendar Year 2022
Miles Completed in Calendar Year 2022
0

XVI. WATER QUALITY PROGRAM

Pursuant to the requirements of Paragraph 51 of the Consent Decree, SAWS completed water quality sampling activities required by the Water Quality Program and submitted the Water Quality Program Report on October 13, 2015*.

**Minor revision was provided on November 12, 2015*

XVII. WORK COMPLETED IN LOW INCOME AREAS

a. Pursuant to the requirements of Paragraph 52.j of the Consent Decree, the number of miles of gravity sewer main inspected, cleaned, or remediated in low-income areas in Calendar Year 2022 were as follows. All quantities are for the period beginning January 1, 2022 through December 31, 2022 unless otherwise noted.

• Early Action Program Work Completed (per Appendix C & D):	Completed in 2022
• Small and Large Diameter Gravity Sewer Mains Cleaned (from Date of Lodging to Dec 31, 2022):	1,353.44
• Small and Large Diameter Gravity Sewer Mains Inspected:	0.57
• Small and Large Diameter Gravity Sewer Mains Remediated (per Appendix C):	3.22
• Potential Capacity Constraints Identified (per Table X-2) ¹ :	0
• Capacity Remedial Measures Completed (per Appendix D):	0
• Lift Station Rehabilitation and Elimination (per Table XIV-1):	0
• Force Main Visual Inspections (per Table XV-1):	0

b. All maps included in this Annual Report show the low income areas using a map consistent with **Attachment 1** hereto for the work categories specified in Consent Decree paragraph 52.j.

XVIII. MODIFICATIONS

Pursuant to the requirements of Paragraphs 110 and 111 of the Consent Decree, the following is a summary of changes made by written agreement of the Parties in Calendar Year 2022.

Material Modifications to Consent Decree:

- None

Non-material Modifications to Consent Decree:

The following were submitted during Calendar Year 2022:

- Modification submitted on December 13, 2022, requesting to modify the Consent Decree to eliminate the Rilling Road Flow Management Facility (RRFMF) and substitute additional sewer rehabilitation work in its place.
- Modification submitted on December 13, 2022 requesting to modify the Lift Station Rehabilitation and Elimination Program completion date from (10) years to (12) years after the Date of Lodging of the Consent Decree.



Appendix A: Section VII.A SSO Documentation

ReportDate	UnitID (Upstream Manhole)	UnitID2 (Downstream Manhole)	Receiving Water	Gallons Discharged	Gallons Recovered	System Component	Potential Impact	Cause of SSO	Repeats	Date of Last SSO	Date/Time Start	Date/Time Stop	Steps Taken to Respond	Steps Taken to Minimize Probability of Recurrence	Report of all Notifications to Public Agencies
1/2/2022	53415	53534	Intermittent Creek	288	0	gravity Sewer Main	No Significant Dangers	Grease	0		2022-01-02 06:47:00	1/2/2022 8:23	Area Cleaned and Disinfected	Cleaned Main, Increased FCS, ED/COM,	
1/6/2022	69812	69810	Intermittent Creek	561	0	gravity Sewer Main	No Significant Dangers	Grease	0		2022-01-06 09:40:00	1/6/2022 12:25	Spill Contained, Cleanup Is Ongoing	CLEANED MAIN, Increased FCS, ED/COM,	
1/11/2022	97762	97731	None	87	0	siphon Sewer Main	No Significant Dangers	Grease	1	10/17/2021 15:58	2022-01-11 18:18:00	1/11/2022 19:45	Area Cleaned and Disinfected, Flushed Area with H2O,	Cleaned Main, Increased FCS,	
1/14/2022	151967		Intermittent Creek	23402	0	lateral Sewer Service Line	No Significant Dangers	Grease	0		2022-01-14 13:56:00	1/14/2022 16:25	Cleanup is Ongoing	Unstopped Lower Lateral, Increased FCS, ED/COM	
1/18/2022	1025246	94142	None	280	0	gravity Sewer Main	No Significant Dangers	Debris	0		2022-01-18 12:34:00	1/18/2022 13:30	Area Cleaned and Disinfected,	Cleaned Main, Increased FCS, RPC Follow-up,	
1/19/2022	39150	26187	None	71	0	gravity Sewer Main	No Significant Dangers	Grease	0		2022-01-19 17:59:00	1/19/2022 19:10	Area Cleaned and Disinfected, Flushed Area with H2O,	Cleaned Main, Increased FCS,	
1/23/2022	408886	20895	None	258	0	gravity Sewer Main	No Significant Dangers	Grease	0		2022-01-23 16:34:00	1/23/2022 18:00	Area Cleaned and Disinfected, Flushed Area with H2O,	Cleaned Main, Smart Cover,	
1/24/2022	30631	30113	None	2260	0	gravity Sewer Main	No Significant Dangers	Debris	1	1/31/2020 10:56	2022-01-24 22:37:00	1/25/2022 0:30	Area Cleaned and Disinfected, Flushed Area with H2O,	Cleaned Main, Smart Cover,	
1/24/2022	46439	47795	None	156	0	gravity Sewer Main	No Significant Dangers	Grease	0		2022-01-24 07:54:00	1/24/2022 10:30	Area Cleaned and Disinfected, Flushed Area with H2O,	Cleaned Main, Increased FCS,	
1/25/2022	44671	45174	None	250	0	gravity Sewer Main	No Significant Dangers	Grease	0		2022-01-25 12:15:00	1/25/2022 13:05	Area Cleaned and Disinfected, Flushed Area with H2O,	Cleaned Main, Increased FCS, ED/COM,	
1/28/2022	22314	22315	San Pedro Creek	90	0	gravity Sewer Main	No Significant Dangers	Grease	0		2022-01-28 13:30:00	1/28/2022 15:00	Area Cleaned and Disinfected, Flushed Area with H2O,	Cleaned Main, Increased FCS, ED/COM,	
1/30/2022	7766	7765	None	55	0	gravity Sewer Main	No Significant Dangers	Structural	0		2022-01-30 17:55:00	1/30/2022 18:50	Area Cleaned and Disinfected,	Repaired Asset, Point Repair,	
1/30/2022	1035493	30341	None	142	0	gravity Sewer Main	No Significant Dangers	Grease	0		2022-01-30 13:24:00	1/30/2022 14:35	Area Cleaned and Disinfected, Flushed Area with H2O,	Cleaned Main, Increased FCS,	
2/1/2022	425104	45784	None	112	0	gravity Sewer Main	No Significant Dangers	Grease	0		2022-02-01 17:38:00	2/1/2022 19:30	Area Cleaned and Disinfected, Flushed Area with H2O,	Cleaned Main, Increased FCS,	
2/4/2022	23970	23934	None	800	0	gravity Sewer Main	No Significant Dangers	Grease	0		2022-02-04 11:20:00	2/4/2022 14:00	Cleanup is ongoing	Cleaned Main, Increased FCS,	
2/5/2022	46819	46823	None	10	0	gravity Sewer Main	No Significant Dangers	Debris	0		2022-02-05 22:00:00	2/5/2022 22:10	Area Cleaned and Disinfected, Flushed Area with H2O,	Cleaned Main, Increased FCS, ED/COM,	
2/5/2022	961683	8621	Intermittent Creek	2160	0	gravity Sewer Main	No Significant Dangers	Debris	0		2022-02-05 18:22:00	2/6/2022 13:05	Cleanup Ongoing ,	Cleaned Main, Increased FCS, RPC Follow-up,	Warning Signs Posted, Notified EAA
2/6/2022	24600	24601	None	57	0	gravity Sewer Main	No Significant Dangers	Structural	0		2022-02-06 16:31:00	2/6/2022 18:25	Area Cleaned and Disinfected, Flushed Area with H2O,	Repaired Asset, Point Repair,	
2/6/2022	70304	70373	None	150	0	gravity Sewer Main	No Significant Dangers	Debris	0		2022-02-06 11:45:00	2/6/2022 12:15	Spill Contained, Area Cleaned and Disinfected, Flushed Area with H2O,	Cleaned Main, Increased FCS, ED/COM,	
2/7/2022	374910	374908	None	355	0	gravity Sewer Main	No Significant Dangers	Grease	0		2022-02-07 09:44:00	2/7/2022 10:55	Spill Contained, Area Cleaned and Disinfected,	Cleaned Main, Increased FCS, ED/COM, RPC Follow-up,	
2/9/2022	80311	69454	None	91	0	gravity Sewer Main	No Significant Dangers	Grease	0		2022-02-09 10:24:00	2/9/2022 11:55	Area Cleaned and Disinfected, Flushed Area with H2O,	Cleaned Main, Smart Cover,	
2/14/2022	40217	40316	None	120	0	gravity Sewer Main	No Significant Dangers	Debris	0		2022-02-14 09:15:00	2/14/2022 11:15	Area Cleaned and Disinfected, Flushed Area with H2O,	Cleaned Main, Increased FCS,	

ReportDate	UnitID (Upstream Manhole)	UnitID2 (Downstream Manhole)	Receiving Water	Gallons Discharged	Gallons Recovered	System Component	Potential Impact	Cause of SSO	Repeats	Date of Last SSO	Date/Time Start	Date/Time Stop	Steps Taken to Respond	Steps Taken to Minimize Probability of Recurrence	Report of all Notifications to Public Agencies
2/17/2022	31643	46616	San Antonio River	10450	0	gravity Sewer Main	No Significant Dangers	Contractor	0		2022-02-17 19:32:00	2/18/2022 2:30	Spill Contained, Area Cleaned and Disinfected, Flushed Area with H2O,	Contractor Adjusted Bypass,	
2/20/2022	54485	40229	None	580	0	gravity Sewer Main	No Significant Dangers	Grease	0		2022-02-20 09:37:00	2/20/2022 10:35	Area Cleaned and Disinfected,	Cleaned Main, Increased FCS, ED/COM,	
2/21/2022	465878	465876	None	505	0	gravity Sewer Main	No Significant Dangers	Grease	0		2022-02-21 15:49:00	2/21/2022 17:30	Area Cleaned and Disinfected, Flushed Area with H2O,	Cleaned Main, Increased FCS, ED/COM,	
2/22/2022	34394	34214	None	85	0	gravity Sewer Main	No Significant Dangers	Grease	0		2022-02-22 18:45:00	2/22/2022 20:10	Area Cleaned and Disinfected, Flushed Area with H2O,	Cleaned Main, Increased FCS, Smart Cover, Removed MH Liner	
2/23/2022	456620	94676	Leon Creek	20	0	outfall Sewer Main	No Significant Dangers	Structural	2	10/25/2021 9:15	2022-02-23 08:00:00	2/23/2022 8:00	Spill Contained, Cleanup Ongoing,	Monitored Area, Capacity Project,	
2/25/2022	1157663	1157664	None	138	0	gravity Sewer Main	No Significant Dangers	Contractor	0		2022-02-25 13:07:00	2/25/2022 15:25	Spill Contained, Area Cleaned and Disinfected, Flushed Area with H2O,	Repaired Asset, Increased FCS,	
2/26/2022	69519	69520	None	200	0	gravity Sewer Main	No Significant Dangers	Grease	0		2022-02-26 18:30:00	2/26/2022 21:50	Area Cleaned and Disinfected, Flushed Area with H2O,	Cleaned Main, Increased FCS,	
2/28/2022	456620	94676	Leon Creek	20853	0	outfall Sewer Main	No Significant Dangers	Structural	3	2/23/2022 8:00	2022-02-28 07:39:00	3/1/2022 8:30	Cleanup Ongoing,	Monitored Area, Capacity Project,	
3/2/2022	15298	2900	None	181	0	gravity Sewer Main	No Significant Dangers	Grease	0		2022-03-02 09:39:00	3/2/2022 12:40	Area Cleaned and Disinfected, Flushed Area with H2O,	Cleaned Main, Increased FCS,	
3/6/2022	1021527	1074810	Intermittent Creek	7100	0	gravity Sewer Main	No Significant Dangers	Contractor	0		2022-03-06 20:49:00	3/6/2022 22:00	Spill Contained, Area Cleaned and Disinfected, Flushed Area with H2O,	Cleaned Main, Inspected Manholes	
3/6/2022	91667	91992	None	315	0	gravity Sewer Main	No Significant Dangers	Debris	0		2022-03-06 13:27:00	3/6/2022 14:30	Area Cleaned and Disinfected, Flushed Area with H2O,	Cleaned Main, Increased FCS,	
3/5/2022	557078		None	60	0	lateral Sewer Service Line	No Significant Dangers	Grease	0		2022-03-05 23:30:00	3/5/2022 23:30	Spill Contained, Cleanup Ongoing,	Unstopped Lower Lateral,	
3/6/2022	62756	62778	None	210	0	gravity Sewer Main	No Significant Dangers	Contractor	0		2022-03-06 08:53:00	3/6/2022 9:35	Area Cleaned and Disinfected, Flushed Area with H2O,	Repaired Asset,	
3/7/2022	456620	94676	Leon Creek	9537	0	outfall Sewer Main	No Significant Dangers	Structural	4	2/28/2022 7:39	2022-03-07 07:48:00	3/7/2022 7:48	Spill Contained, Cleanup Ongoing,	Monitored Area, Capacity Project,	
3/8/2022	488442	488443	None	41	0	gravity Sewer Main	No Significant Dangers	Grease	0		2022-03-08 22:34:00	3/8/2022 23:15	Area Cleaned and Disinfected, Flushed Area with H2O,	Cleaned Main, Increased FCS, Removed Roots	
3/8/2022	8774	12248	None	565	0	gravity Sewer Main	No Significant Dangers	Debris	0		2022-03-08 12:00:00	3/8/2022 13:53	Spill Contained, Area Cleaned and Disinfected, Flushed Area with H2O,	Cleaned Main, Increased FCS,	Warning Signs Posted, Notified EAA
3/10/2022	456620	94676	Leon Creek	455	0	outfall Sewer Main	No Significant Dangers	Structural	5	3/7/2022 7:48	2022-03-10 15:58:00	3/10/2022 15:58	Spill Contained, Cleanup Ongoing,	Monitored Area, Capacity Project,	
3/11/2022	482581		None	125	0	lateral Sewer Service Line	No Significant Dangers	Grease	0		2022-03-11 12:30:00	3/11/2022 12:55	Area Cleaned and Disinfected, Flushed Area with H2O,	Unstopped Lateral, Increased FCS, RPC Follow-up,	
3/12/2022	283296		None	38	0	lateral Sewer Service Line	No Significant Dangers	Grease	0		2022-03-12 09:37:00	3/12/2022 10:15	Area Cleaned and Disinfected, Flushed Area with H2O,	Unstopped Lateral, Increased FCS, Point Repair	
3/14/2022	95147	83155	None	30	0	gravity Sewer Main	No Significant Dangers	Grease	0		2022-03-14 19:15:00	3/14/2022 19:45	Area Cleaned and Disinfected, Flushed Area with H2O,	Cleaned Main, ED/COM	
3/15/2022	51773	51631	None	405	0	gravity Sewer Main	No Significant Dangers	Debris	0		2022-03-15 12:39:00	3/15/2022 14:00	Area Cleaned and Disinfected,	Cleaned Main, Increased FCS,	
3/17/2022	4929	6762	Intermittent Creek	820	0	gravity Sewer Main	No Significant Dangers	Debris	0		2022-03-17 14:38:00	3/17/2022 16:00	Spill Contained, Area Cleaned and Disinfected, Flushed Area with H2O,	Cleaned Main, Increased FCS,	

ReportDate	UnitID (Upstream Manhole)	UnitID2 (Downstream Manhole)	Receiving Water	Gallons Discharged	Gallons Recovered	System Component	Potential Impact	Cause of SSO	Repeats	Date of Last SSO	Date/Time Start	Date/Time Stop	Steps Taken to Respond	Steps Taken to Minimize Probability of Recurrence	Report of all Notifications to Public Agencies
3/18/2022	32656	32943	None	117	0	gravity Sewer Main	No Significant Dangers	Grease	0		2022-03-18 11:43:00	3/18/2022 13:40	Area Cleaned and Disinfected,	Cleaned Main, Smart Cover,	
3/24/2022	72420	72419	Intermittent Creek	250	0	gravity Sewer Main	No Significant Dangers	Grease	0		2022-03-24 07:25:00	3/24/2022 8:15	Area Cleaned and Disinfected, Flushed Area with H2O,	Cleaned Main, Increased FCS, RPC Follow-up,	Warning Signs Posted,
3/28/2022	29680	29659	None	144	144	gravity Sewer Main	No Significant Dangers	Debris	0		2022-03-28 14:26:00	3/28/2022 16:50	Spill Contained, Returned to System, Area Cleaned and Disinfected, Flushed Area with H2O,	Cleaned Main, Increased FCS,	
3/28/2022	552253		None	136	0	lateral Sewer Service Line	No Significant Dangers	Debris	0		2022-03-28 10:01:00	3/28/2022 12:17	Area Cleaned and Disinfected,	Unstopped Lower Lateral, Increased FCS, RPC Follow-up,	
4/3/2022	499011	498902	None	46	0	gravity Sewer Main	No Significant Dangers	Grease	0		2022-04-03 11:45:00	4/3/2022 12:30	Area Cleaned and Disinfected, Flushed Area with H2O,	Cleaned Main, Increased FCS, ED/COM,	
4/6/2022	33562	33630	None	1490	0	gravity Sewer Main	No Significant Dangers	Grease	0		2022-04-06 13:31:00	4/6/2022 16:00	Area Cleaned and Disinfected, Flushed Area with H2O,	Cleaned Main, Point Repair,	
4/7/2022	45634	990356	None	44	0	gravity Sewer Main	No Significant Dangers	Grease	0		2022-04-07 15:46:00	4/7/2022 16:30	Spill Contained, Area Cleaned and Disinfected, Flushed Area with H2O,	Cleaned Main, Recommended Rehab, Smart Cover, FOG Follow-up	
4/7/2022	56704	56404	None	705	0	gravity Sewer Main	No Significant Dangers	Structural	0		2022-04-07 12:39:00	4/7/2022 15:00	Area Cleaned and Disinfected, Flushed Area with H2O,	Repaired Asset, Smart Cover, Main to be Rehabbed as Part of Upcoming Condition Project	
4/12/2022	539073	539074	None	1125	0	gravity Sewer Main	No Significant Dangers	Grease	0		2022-04-12 15:00:00	4/12/2022 16:15	Area Cleaned and Disinfected, Flushed Area with H2O,	Cleaned Main, Increased FCS, FOG Follow-up,	
4/12/2022	1017122	1017131	None	545	0	gravity Sewer Main	No Significant Dangers	Contractor	0		2022-04-12 12:41:00	4/12/2022 14:30	Spill Contained, Area Cleaned and Disinfected, Flushed Area with H2O,	Cleaned Main, Increased FCS, Clean Sweep	
4/14/2022	88173	88445	None	415	0	gravity Sewer Main	No Significant Dangers	Debris	0		2022-04-14 08:52:00	4/14/2022 10:15	Area Cleaned and Disinfected, Flushed Area with H2O,	Cleaned Main,	
4/15/2022	41402	41403	None	205	0	gravity Sewer Main	No Significant Dangers	Grease	0		2022-04-15 18:19:00	4/15/2022 19:00	Area Cleaned and Disinfected, Flushed Area with H2O,	Cleaned Main, Increased FCS	
4/19/2022	456620	94676	Leon Creek	75997	0	outfall Sewer Main	No Significant Dangers	Structural	6	3/10/2022 15:58	2022-04-19 10:33:00	4/19/2022 10:33	Spill Contained, Cleanup Ongoing,	Monitored Area, Capacity Project,	
4/22/2022	16249	16233	None	90	0	gravity Sewer Main	No Significant Dangers	Grease	0		2022-04-22 16:00:00	4/22/2022 16:45	Spill Contained, Area Cleaned and Disinfected,	Cleaned Main,	
4/23/2022	427369	427368	Leon Creek	76670	0	gravity Sewer Main	The Known Drinking Well Owners and Public Water System Well Owners Within 1/2 Mile of the Spill Were Notified	Contractor	0		2022-04-23 14:17:00	4/23/2022 15:50	Spill Contained, Cleanup Ongoing,	Cleaned Main, Increased FCS,	Public Notification, Warning Signs Posted, Notified EAA/Notified SARANotified TCEQ, Well Owner Notified
4/28/2022	461879	42368	None	2490	0	gravity Sewer Main	No Significant Dangers	Grease	0		2022-04-28 15:07:00	4/28/2022 16:30	Area Cleaned and Disinfected, Flushed Area with H2O,	Cleaned Main, Increased FCS,	
5/2/2022	94676	55568	Leon Creek	8480	0	outfall Sewer Main	No Significant Dangers	Structural	0		2022-05-02 10:30:00	5/4/2022 9:40	Spill Contained, Cleanup Ongoing,	Monitored Area, Contractors Adjusted Bypass Pumps, Capacity Project,	
5/4/2022	1069208	1069243	None	363	0	gravity Sewer Main	No Significant Dangers	Grease	0		2022-05-04 17:44:00	5/4/2022 19:45	Area Cleaned and Disinfected, Flushed Area with H2O,	Cleaned Main, Increased FCS, Clean Sweep	
5/7/2022	1038121	542911	None	3920	0	force Sewer Main	No Significant Dangers	Structural	0		2022-05-07 16:14:00	5/7/2022 23:55	Area Cleaned and Disinfected, Flushed Area with H2O,	Repaired Asset,	Notified EAA
5/9/2022	94676	55568	Leon Creek	3700	0	outfall Sewer Main	No Significant Dangers	Structural	1	5/2/2022 10:30	2022-05-09 14:18:00	5/10/2022 10:14	Spill Contained, Cleanup Ongoing,	Monitored Area, Capacity Project,	

ReportDate	UnitID (Upstream Manhole)	UnitID2 (Downstream Manhole)	Receiving Water	Gallons Discharged	Gallons Recovered	System Component	Potential Impact	Cause of SSO	Repeats	Date of Last SSO	Date/Time Start	Date/Time Stop	Steps Taken to Respond	Steps Taken to Minimize Probability of Recurrence	Report of all Notifications to Public Agencies
5/12/2022	30074	30117	None	2400	0	gravity Sewer Main	No Significant Dangers	Contractor	0		2022-05-12 17:15:00	5/12/2022 21:15	Area Cleaned and Disinfected,	ADJUSTED BYPASS,	
5/12/2022	67282		None	226	0	a/r Sewer Valve	No Significant Dangers	Structural	0		2022-05-12 15:14:00	5/12/2022 19:00	Area Cleaned and Disinfected,	REPLACED ASSET,	
5/12/2022	36432	36400	Intermittent Creek	5500	0	gravity Sewer Main	No Significant Dangers	Grease	0		2022-05-12 10:25:00	5/12/2022 12:15	Spill Contained, Cleanup Ongoing	Cleaned Main, Increased FCS,	
5/18/2022	1125138	414895	None	60	0	gravity Sewer Main	No Significant Dangers	Debris	1	7/16/2020 11:50	2022-05-18 10:38:00	5/18/2022 12:38	Area Cleaned and Disinfected,	Cleaned Main, Smart Cover, Condition Project	
5/22/2022	94676	55568	Leon Creek	21432	0	outfall Sewer Main	No Significant Dangers	Structural	2	5/9/2022 14:18	2022-05-22 09:00:00	5/22/2022 9:00	Spill Contained, Cleanup Ongoing,	Monitored Area, Capacity Project,	
5/23/2022	30266	30156	None	6000	0	gravity Sewer Main	No Significant Dangers	Contractor	0		2022-05-23 09:00:00	5/23/2022 9:30	Area Cleaned and Disinfected,	ADJUSTED BYPASS,	
5/24/2022	28023	28176	None	90	0	gravity Sewer Main	No Significant Dangers	Structural	1	1/20/2021 18:00	2022-05-24 10:00:00	5/24/2022 11:30	Spill Contained, Area Cleaned and Disinfected, Flushed Area with H2O,	Cleaned Main, Smart Cover, Pending Rehab	Warning Signs Posted,
5/24/2022	92198	92199	None	1964	0	gravity Sewer Main	No Significant Dangers	Grease	0		2022-05-24 18:33:00	5/25/2022 10:55	Area Cleaned and Disinfected, Flushed Area with H2O,	Cleaned Main, Increased FCS,	
5/25/2022	41236	40924	None	3975	0	gravity Sewer Main	No Significant Dangers	Grease	0		2022-05-25 13:45:00	5/25/2022 14:38	Area Cleaned and Disinfected, Flushed Area with H2O,	Cleaned Main, Increased FCS,	
5/27/2022	88447	96923	Intermittent Creek	3800	0	gravity Sewer Main	No Significant Dangers	Debris	0		2022-05-27 11:03:00	5/27/2022 13:35	Spill Contained, Area Cleaned and Disinfected, Flushed Area with H2O,	Cleaned Main, Increased FCS,	
6/5/2022	480887	9837	Zarzamora Creek	360	0	siphon Sewer Main	No Significant Dangers	Debris	0		2022-06-05 13:13:00	6/5/2022 14:25	Spill Contained, Area Cleaned and Disinfected, Flushed Area with H2O,	Cleaned Main, Increased FCS,	
6/8/2022	84889	95736	Intermittent Creek	2000	0	gravity Sewer Main	No Significant Dangers	Grease	0		2022-06-08 16:25:00	6/8/2022 17:05	Spill Contained, Area Cleaned and Disinfected, Flushed Area with H2O,	Cleaned Main, Work Order to access MH	
6/9/2022	58401	58549	None	83	0	gravity Sewer Main	No Significant Dangers	Contractor	0		2022-06-09 14:52:00	6/9/2022 16:15	Area Cleaned and Disinfected, Flushed Area with H2O,	Repaired Asset,	
6/10/2022	61037	58838	Intermittent Creek	3550	0	gravity Sewer Main	No Significant Dangers	Grease	0		2022-06-10 23:19:00	6/11/2022 0:30	Area Cleaned and Disinfected, Flushed Area with H2O,	Cleaned Main, Increased FCS,	Notified EAA
6/13/2022	95143	83151	None	86	0	gravity Sewer Main	No Significant Dangers	Grease	0		2022-06-13 20:57:00	6/13/2022 21:40	Area Cleaned and Disinfected, Flushed Area with H2O,	Cleaned Main, Increased FCS, , FOG Follow-up	
6/14/2022	20208		None	20	0	lateral Sewer Service Line	No Significant Dangers	Structural	0		2022-06-14 23:30:00	6/14/2022 23:59	Area Cleaned and Disinfected, Flushed Area with H2O,	REPAIRED ASSET,	
6/14/2022	39568	27844	None	350	0	gravity Sewer Main	No Significant Dangers	Debris	0		2022-06-14 09:15:00	6/14/2022 10:25	Area Cleaned and Disinfected,	Cleaned Main, Increased FCS, Repaired Asset	
6/15/2022	8840		None	1940	0	standard Sewer Manhole	No Significant Dangers	Structural	0		2022-06-15 12:11:00	6/16/2022 15:00	Spill Contained, Area Cleaned and Disinfected, Flushed Area with H2O,	REPAIRED ASSET,	Notified EAA
6/16/2022	24285	24286	None	5	0	gravity Sewer Main	No Significant Dangers	Grease	0		2022-06-16 13:45:00	6/16/2022 14:00	Area Cleaned and Disinfected,	Cleaned Main, RPC Follow-up,	
6/22/2022	60228	60227	None	4320	0	gravity Sewer Main	No Significant Dangers	Grease	0		2022-06-22 08:53:00	6/22/2022 11:17	Spill Contained, Cleanup Ongoing	Cleaned Main, Increased FCS,	
6/24/2022	483031	51452	None	800	0	siphon Sewer Main	No Significant Dangers	Grease	0		2022-06-24 00:15:00	6/24/2022 0:31	Spill Contained, Cleanup Ongoing	Cleaned Main, Increased FCS,	
6/27/2022	1003203	990145	None	515	0	gravity Sewer Main	No Significant Dangers	Grease	0		2022-06-27 11:27:00	6/27/2022 13:10	Area Cleaned and Disinfected, Flushed Area with H2O,	Cleaned Main, Removed MH Liners	
6/28/2022	43628	56655	None	1575	0	gravity Sewer Main	No Significant Dangers	Structural	0		2022-06-28 13:00:00	6/28/2022 14:30	Spill Contained, Cleanup Ongoing	REPAIRED ASSET,, Increased FCS,	
6/29/2022	1078140	1078189	None	80	0	gravity Sewer Main	No Significant Dangers	Debris	0		2022-06-29 13:45:00	6/29/2022 15:05	Area Cleaned and Disinfected, Flushed Area with H2O,	Cleaned Main,	

ReportDate	UnitID (Upstream Manhole)	UnitID2 (Downstream Manhole)	Receiving Water	Gallons Discharged	Gallons Recovered	System Component	Potential Impact	Cause of SSO	Repeats	Date of Last SSO	Date/Time Start	Date/Time Stop	Steps Taken to Respond	Steps Taken to Minimize Probability of Recurrence	Report of all Notifications to Public Agencies
7/1/2022	1043184	1043271	None	330	0	gravity Sewer Main	No Significant Dangers	Debris	0		2022-07-01 19:54:00	7/1/2022 21:00	Area Cleaned and Disinfected, Flushed Area with H2O,	Cleaned Main,	
7/6/2022	1143225	1143224	None	380	0	gravity Sewer Main	No Significant Dangers	Debris	0		2022-07-06 18:44:00	7/6/2022 20:00	Area Cleaned and Disinfected, Flushed Area with H2O,	Cleaned Main,	
7/6/2022	50952	50953	Bietel Creek	1000	0	gravity Sewer Main	No Significant Dangers	Structural	1	5/7/2021 16:34	2022-07-06 09:12:00	7/6/2022 13:46	Area Cleaned and Disinfected, Flushed Area with H2O,	Repaired Asset, Increased FCS	
7/7/2022	521442	45897	None	135	0	siphon Sewer Main	No Significant Dangers	Debris	0		2022-07-07 15:10:00	7/7/2022 17:25	Area Cleaned and Disinfected, Flushed Area with H2O,	Cleaned Main, Increased FCS, Smart Cover,	
7/7/2022	94676	55568	Leon Creek	100	0	outfall Sewer Main	No Significant Dangers	Structural	3	5/22/2022 9:00	2022-07-07 12:00:00	7/7/2022 12:00	Spill Contained, Cleanup Ongoing,	Monitored Area, Capacity Project,	
7/10/2022	38453	38454	None	122	0	gravity Sewer Main	No Significant Dangers	Grease	0		2022-07-10 18:08:00	7/10/2022 20:10	Area Cleaned and Disinfected, Flushed Area with H2O,	Cleaned Main, Smart Cover, Repaired Asset	
7/11/2022	84457	83869	None	238	0	gravity Sewer Main	No Significant Dangers	Grease	0		2022-07-11 19:16:00	7/11/2022 21:15	Area Cleaned and Disinfected, Flushed Area with H2O,	Cleaned Main, Increased FCS,	
7/13/2022	94676	55568	Leon Creek	5000	0	outfall Sewer Main	No Significant Dangers	Structural	4	7/7/2022 12:00	2022-07-13 09:18:00	7/13/2022 9:18	Spill Contained, Cleanup Ongoing,	Monitored Area, Capacity Project,	
7/13/2022	46169	48476	None	103	0	gravity Sewer Main	No Significant Dangers	Grease	0		2022-07-13 19:47:00	7/13/2022 21:30	Area Cleaned and Disinfected, Flushed Area with H2O,	Cleaned Main, Recommended Rehab, ED/COM	
7/16/2022	94676	55568	Leon Creek	43740	0	outfall Sewer Main	No Significant Dangers	Structural	5	7/13/2022 9:18	2022-07-16 13:20:00	7/16/2022 17:50	Spill Contained, Cleanup Ongoing,	Monitored Area, Capacity Project,	
7/18/2022	984577	984523	None	60	0	gravity Sewer Main	No Significant Dangers	Grease	0		2022-07-18 14:00:00	7/18/2022 15:00	Area Cleaned and Disinfected,	Cleaned Main, Removed MH Liners	
7/18/2022	1190277	1190289	None	92	0	gravity Sewer Main	No Significant Dangers	Debris	0		2022-07-18 20:18:00	7/18/2022 21:50	Area Cleaned and Disinfected, Flushed Area with H2O,	Cleaned Main, Increased FCS,	
7/24/2022	542256	542266	None	20	0	gravity Sewer Main	No Significant Dangers	Grease	0		2022-07-24 12:20:00	7/24/2022 12:35	Area Cleaned and Disinfected, Flushed Area with H2O,	Cleaned Main, Increased FCS,	
7/29/2022	23111	23052	None	95	0	gravity Sewer Main	No Significant Dangers	Grease	0		2022-07-29 11:40:00	7/29/2022 13:15	Area Cleaned and Disinfected, Flushed Area with H2O,	Cleaned Main, Increased FCS, Smart Cover	
7/29/2022	79980	79979	Intermittent Creek	8247	0	gravity Sewer Main	No Significant Dangers	Debris	0		2022-07-29 15:10:00	7/29/2022 16:45	Cleanup Ongoing,	Cleaned Main, Increased FCS,	Notified EAA
8/9/2022	28245	28192	None	1725	0	gravity Sewer Main	No Significant Dangers	Debris	0		2022-08-09 10:10:00	8/9/2022 12:05	Area Cleaned and Disinfected, Flushed Area with H2O,	Cleaned Main, Increased FCS,	
8/9/2022	LS023		Intermittent Creek	2551	0	submersed Sewer Lift Station	No Significant Dangers	Lift Station	0		2022-08-09 01:30:00	8/9/2022 5:45	Monitored Area, Cleanup Ongoing	CPS Restored Power to LS023, Increased FCS	
8/12/2022	19352	19351	None	318	0	gravity Sewer Main	No Significant Dangers	Debris	0		2022-08-12 10:39:00	8/12/2022 12:25	Area Cleaned and Disinfected, Flushed Area with H2O,	Cleaned Main, Increased FCS,	
8/17/2022	100160	70415	None	990	0	gravity Sewer Main	No Significant Dangers	Grease	0		2022-08-17 12:09:00	8/17/2022 13:15	Cleanup Ongoing	Cleaned Main, Increased FCS, ED/COM	
8/18/2022	44167	44280	None	8000	0	gravity Sewer Main	No Significant Dangers	Contractor	0		2022-08-18 14:00:00	8/18/2022 14:00	Cleanup Ongoing	Cleaned Main, Increased FCS, ED/COM, MH Repairs	
8/18/2022	80416	80413	None	2044	0	gravity Sewer Main	No Significant Dangers	Debris	0		8/18/2022 16:45	8/19/2022 9:47	Area Cleaned and Disinfected, Flushed Area with H2O,	Cleaned Main, Increased FCS, Repaired Asset, Recommended Rehab	
8/22/2022	402576		None	9200	0	a/r Sewer Valve	No Significant Dangers	Structural	0		8/22/2022 14:46	8/22/2022 17:50	Area Cleaned and Disinfected, Flushed Area with H2O, Diluted By Heavy Rainwater,	REPAIRED ASSET,	Notified EAA

ReportDate	UnitID (Upstream Manhole)	UnitID2 (Downstream Manhole)	Receiving Water	Gallons Discharged	Gallons Recovered	System Component	Potential Impact	Cause of SSO	Repeats	Date of Last SSO	Date/Time Start	Date/Time Stop	Steps Taken to Respond	Steps Taken to Minimize Probability of Recurrence	Report of all Notifications to Public Agencies
8/22/2022	6339	8515	None	123	0	gravity Sewer Main	No Significant Dangers	Grease	0		8/22/2022 14:39	8/22/2022 18:45	Area Cleaned and Disinfected, Flushed Area with H2O,	Cleaned Main, Repaired Asset	
8/24/2022	10200	1073178	None	120	0	gravity Sewer Main	No Significant Dangers	Debris	0		8/24/2022 14:50	8/24/2022 16:50	Cleanup Ongoing	Cleaned Main, Repaired Asset	
8/24/2022	1205834	1205833	None	150	0	force Sewer Main	No Significant Dangers	Structural	0		8/24/2022 12:50	8/24/2022 13:15	Area Cleaned and Disinfected, Flushed Area with H2O,	CONTRACTOR REPAIR MAIN UNDER WARRANTY,	
8/25/2022	480887	9837	None	70	0	siphon Sewer Main	No Significant Dangers	Grease	1	6/5/2022 13:13	8/25/2022 15:35	8/25/2022 16:45	Area Cleaned and Disinfected, Flushed Area with H2O,	Cleaned Main, Increased FCS,	
8/25/2022	63590	51063	None	110	0	gravity Sewer Main	No Significant Dangers	Grease	0		8/25/2022 10:00	8/25/2022 11:50	Area Cleaned and Disinfected, Flushed Area with H2O,	Cleaned Main, Increased FCS,	
8/27/2022	100498	51096	Intermittent Creek	3600	0	gravity Sewer Main	No Significant Dangers	Grease	0		8/27/2022 11:43	8/27/2022 14:34	Area Cleaned and Disinfected, Flushed Area with H2O,	Cleaned Main, Increased FCS,	
8/27/2022	937850	937729	None	324	0	gravity Sewer Main	No Significant Dangers	Grease	0		8/27/2022 10:42	8/27/2022 12:30	Area Cleaned and Disinfected, Flushed Area with H2O,	Cleaned Main, Increased FCS, ED/COM	
9/2/2022	6158		None	230	0	lateral Sewer Service Line	No Significant Dangers	Debris	0		9/2/2022 11:00	9/2/2022 14:50	Cleanup Ongoing	Unstopped Lower Lateral, Contractor Repaired Lateral, Smart Cover, Condition Project	
9/2/2022	1075107	68047	Salado Creek	137	0	gravity Sewer Main	No Significant Dangers	Debris	0		9/2/2022 14:58	9/2/2022 17:15	Flushed Area with H2O, Cleanup is Ongoing,	Cleaned Main, Increased FCS, Repaired MH	
9/4/2022	498974	498975	None	870	0	gravity Sewer Main	No Significant Dangers	Grease	0		9/4/2022 11:03	9/4/2022 12:30	Area Cleaned and Disinfected, Flushed Area with H2O,	Cleaned Main, Increased FCS,	
9/6/2022	549002	549000	Intermittent Creek	3045	0	gravity Sewer Main	No Significant Dangers	Debris	0		9/6/2022 14:08	9/6/2022 19:00	Spill contained, cleanup ongoing.	Cleaned Main, Increased FCS,	
9/8/2022	138957		None	1585	0	lateral Sewer Service Line	No Significant Dangers	Roots	0		9/8/2022 15:24	9/8/2022 15:24	Area Cleaned and Disinfected, Flushed Area with H2O,	REPAIRED LATERAL,	
9/9/2022	50837	50560	None	2851	0	gravity Sewer Main	No Significant Dangers	Debris	0		9/9/2022 7:34	9/9/2022 15:30	Spill Contained, Area Cleaned and Disinfected, Flushed Area with H2O,	Cleaned Main, Increased FCS,	
9/9/2022	68659	68660	None	2505	0	gravity Sewer Main	No Significant Dangers	Grease	0		9/9/2022 10:00	9/9/2022 12:45	Spill Contained, Area Cleaned and Disinfected, Flushed Area with H2O,	Cleaned Main, Increased FCS,	Notified EAA
9/12/2022	1185838		None	219	0	standard Sewer Manhole	No Significant Dangers	Contractor	0		9/12/2022 14:06	2022-09-12 17:45:0	Area Cleaned and Disinfected, Flushed Area with H2O,	CLEANED MANHOLE, Clean Sweep	
9/14/2022	33934	33933	None	385	0	gravity Sewer Main	No Significant Dangers	Grease	0		9/14/2022 20:13	2022-09-14 21:30:0	Area Cleaned and Disinfected, Flushed Area with H2O,	Cleaned Main, Increased FCS,	
9/17/2022	1098174	59375	None	3086	0	force Sewer Main	No Significant Dangers	Structural	0		9/17/2022 14:35	2022-09-17 19:30:0	Spill Contained, Cleanup Ongoing,	Repaired Asset,	Notified EAA
9/18/2022	69934	69774	None	445	0	gravity Sewer Main	No Significant Dangers	Debris	0		9/18/2022 15:16	2022-09-18 16:45:0	Area Cleaned and Disinfected, Flushed Area with H2O,	Cleaned Main, Increased FCS, Removed MH Liner	
9/22/2022	1123078	1123077	None	900	0	gravity Sewer Main	No Significant Dangers	Contractor	0		9/22/2022 13:05	2022-09-22 16:05:0	Area Cleaned and Disinfected, Flushed Area with H2O,	Cleaned Main, Clean Sweep	
9/26/2022	1139377		None	600	0	lateral Sewer Service Line	No Significant Dangers	Contractor	0		9/26/2022 14:45	2022-09-27 10:45:0	Area Cleaned and Disinfected, Flushed Area with H2O,	CLEANED LOWER LATERAL, Removed Plumbers Plug from Lower Lateral,	
9/26/2022	28752	28798	None	1650	0	gravity Sewer Main	No Significant Dangers	Debris	0		9/26/2022 16:34	2022-09-26 17:40:0	Area Cleaned and Disinfected, Flushed Area with H2O,	Cleaned Main, Increased FCS,	

ReportDate	UnitID (Upstream Manhole)	UnitID2 (Downstream Manhole)	Receiving Water	Gallons Discharged	Gallons Recovered	System Component	Potential Impact	Cause of SSO	Repeats	Date of Last SSO	Date/Time Start	Date/Time Stop	Steps Taken to Respond	Steps Taken to Minimize Probability of Recurrence	Report of all Notifications to Public Agencies
9/26/2022	158147		None	635	0	lateral Sewer Service Line	No Significant Dangers	Grease	0		9/26/2022 7:53	2022-09-26 10:00:00	Area Cleaned and Disinfected, Flushed Area with H2O,	Cleaned Lower Lateral, Increased FCS, ED/COM	
9/27/2022	40925	40926	None	80955	0	gravity Sewer Main	, The Known Drinking Well Owners Within ½ Mile of the Spill Were Notified	Debris	0		9/27/2022 9:30	2022-09-27 10:45:00	Spill Contained, Cleanup Ongoing	Cleaned Main, Increased FCS,	Public Notification, Notified SARA, Notified TCEQ, Well Owner Notified
10/1/2022	27121	27186	None	285	0	gravity Sewer Main	No Significant Dangers	Grease	0		10/1/2022 15:53	2022-10-01 16:50:00	Area Cleaned and Disinfected, Flushed Area with H2O,	Cleaned Main, Increased FCS,	
10/1/2022	978916	51522	Intermittent Creek	550	0	gravity Sewer Main	No Significant Dangers	Grease	0		10/1/2022 14:45	2022-10-01 15:40:00	Cleanup Ongoing	Cleaned Main, Increased FCS, RPC Follow-up,	
10/6/2022	1133655	7095	None	950	0	gravity Sewer Main	No Significant Dangers	Contractor	0		10/6/2022 11:00	2022-10-06 12:35:00	Spill Contained, Area Cleaned and Disinfected, Flushed Area with H2O,	Cleaned Main,	
10/10/2022	33808	65925	None	53	0	gravity Sewer Main	No Significant Dangers	Grease	0		10/10/2022 14:30	2022-10-10 15:05:00	Area Cleaned and Disinfected, Flushed Area with H2O,	Cleaned Main, Increased FCS,	
10/10/2022	53746	53745	None	1150	0	gravity Sewer Main	No Significant Dangers	Grease	0		10/10/2022 11:05	2022-10-10 13:00:00	Area Cleaned and Disinfected, Flushed Area with H2O,	Cleaned Main, Increased FCS, ED/COM	Warning Signs Posted,
10/13/2022	1098262	1098261	Intermittent Creek	55500	0	force Sewer Main	Potential Fish Kill, ,The Known Drinking Well Owners Within ½ Mile of the Spill Were Notified	Structural	0		10/13/2022 19:03	2022-10-14 10:38:00	Flushed Area with H2O, Cleanup Ongoing	Repaired Asset,	Public Notification, Warning Signs Posted, Notified SARANotified TCEQ, Well Owner Notified
10/13/2022	978910	978916	Intermittent Creek	2798	0	gravity Sewer Main	No Significant Dangers	Grease	0		10/13/2022 14:30	2022-10-13 16:08:00	Area Cleaned and Disinfected, Flushed Area with H2O,	Cleaned Main, RPC Follow-up,	
10/16/2022	267904		None	2780	0	lateral Sewer Service Line	No Significant Dangers	Structural	0		10/16/2022 15:25	2022-10-17 03:00:00	Area Cleaned and Disinfected, Flushed Area with H2O,	REPAIR LOWER LATERAL,	
10/24/2022	382681		None	630	0	lateral Sewer Service Line	No Significant Dangers	Debris	0		10/24/2022 9:30	2022-10-24 14:45:00	Area Cleaned and Disinfected,	UNSTOPPED LOWER LATERAL,	
10/29/2022	1098266	38926	None	50	0	force Sewer Main	No Significant Dangers	Contractor	0		10/29/2022 17:00	2022-10-29 17:15:00	Area Cleaned and Disinfected,	Repaired Asset,	
11/4/2022	23970	23934	None	400	0	gravity Sewer Main	No Significant Dangers	Grease	1	2/4/2022 11:20	11/4/2022 18:40	2022-11-04 20:00:00	Cleanup Ongoing	Cleaned Main, Increased FCS, Repaired MH	
11/5/2022	86960		None	255	0	lateral Sewer Service Line	No Significant Dangers	Structural	0		11/5/2022 14:45	2022-11-05 19:00:00	Cleanup Ongoing	REPAIRED LATERAL,	
11/7/2022	Bypass		None	500	0		No Significant Dangers	Contractor	0		11/7/2022 14:00	2022-11-07 14:30:00	Area Cleaned and Disinfected,	RECONNECTED BYPASS HOSE,	
11/8/2022	14193	14394	None	771	0	gravity Sewer Main	No Significant Dangers	Debris	0		11/8/2022 11:13	2022-11-08 15:30:00	Area Cleaned and Disinfected,	Cleaned Main, Increased FCS,	
11/8/2022	66794	66795	None	1820	0	gravity Sewer Main	No Significant Dangers	Debris	0		11/8/2022 10:13	2022-11-08 13:15:00	Area Cleaned and Disinfected, Flushed Area with H2O,	Cleaned Main, Increased FCS, Repaired Asset; ED/COM	
11/11/2022	35550	19531	None	52	0	gravity Sewer Main	No Significant Dangers	Grease	0		11/11/2022 14:29	2022-11-11 16:12:00	Area Cleaned and Disinfected, Flushed Area with H2O,	Cleaned Main, Increased FCS, Capped Lateral	
11/12/2022	23643	25675	None	132	0	gravity Sewer Main	No Significant Dangers	Grease	0		11/12/2022 14:29	2022-11-12 15:35:00	Area Cleaned and Disinfected, Flushed Area with H2O,	Cleaned Main, Increased FCS, ED/COM, FOG Follow-up	
11/15/2022	130623		None	600	0	lateral Sewer Service Line	No Significant Dangers	Structural	0		11/15/2022 23:00	2022-11-16 09:00:00	Cleanup Ongoing	REPAIRED LOWER LATERAL,	
11/15/2022	Bypass		None	7200	0		No Significant Dangers	Contractor	0		11/15/2022 14:45	2022-11-15 14:55:00	Cleanup Ongoing	REPAIRED BYPASS,	
11/16/2022	41113	41428	None	3100	0	gravity Sewer Main	No Significant Dangers	Grease	0		11/16/2022 21:22	2022-11-16 22:24:00	Cleanup Ongoing	Cleaned Main, Repaired Asset	
11/18/2022	565201	42544	None	470	0	gravity Sewer Main	No Significant Dangers	Grease	0		11/18/2022 21:43	2022-11-18 22:30:00	Area Cleaned and Disinfected, Flushed Area with H2O,	Cleaned Main, Increased FCS,	
11/23/2022	15300	2314	None	500	0	gravity Sewer Main	No Significant Dangers	Grease	0		11/23/2022 11:55	2022-11-23 13:35:00	Area Cleaned and Disinfected, Flushed Area with H2O,	Cleaned Main, Smart Cover,	
11/28/2022	55645	41251	None	40	0	gravity Sewer Main	No Significant Dangers	Grease	0		11/28/2022 7:21	2022-11-28 07:21:00	Area Cleaned and Disinfected, Flushed Area with H2O,	Cleaned Main, Increased FCS,	

ReportDate	UnitID (Upstream Manhole)	UnitID2 (Downstream Manhole)	Receiving Water	Gallons Discharged	Gallons Recovered	System Component	Potential Impact	Cause of SSO	Repeats	Date of Last SSO	Date/Time Start	Date/Time Stop	Steps Taken to Respond	Steps Taken to Minimize Probability of Recurrence	Report of all Notifications to Public Agencies
11/29/2022	1059153	1059152	None	101	0	gravity Sewer Main	No Significant Dangers	Contractor	0		11/29/2022 20:49	2022-11-29 22:30:00	Area Cleaned and Disinfected, Flushed Area with H2O,	Cleaned Main, Increased FCS,	
11/30/2022	66777	51773	None	600	0	gravity Sewer Main	No Significant Dangers	Debris	0		2022-11-30 08:30:00	2022-11-30 13:30:00	Spill Contained, Cleanup Ongoing,	Cleaned Main, Increased FCS,	
12/1/2022	488445	488446	None	1180	0	gravity Sewer Main	No Significant Dangers	Grease	0		2022-12-01 08:17:00	2022-12-01 10:15:00	Spill Contained, Area Cleaned and Disinfected, Flushed Area with H2O,	Cleaned Main, Increased FCS, ED/COM	
12/5/2022	1209212	1189072	None	1260	0	gravity Sewer Main	No Significant Dangers	Contractor	0		2022-12-05 14:44:00	2022-12-05 16:50:00	Cleanup Ongoing	Cleaned Main, Increased FCS, ED/COM	Warning Signs Posted,
12/5/2022	460676	460675	None	2625	0	gravity Sewer Main	No Significant Dangers	Grease	0		2022-12-05 09:10:00	2022-12-05 10:55:00	Cleanup Ongoing	Cleaned Main, Increased FCS, ED/COM	
12/5/2022	60228	60227	None	1525	0	gravity Sewer Main	No Significant Dangers	Grease	1	6/22/2022 8:53	2022-12-05 08:54:00	2022-12-05 09:55:00	Area Cleaned and Disinfected, Flushed Area with H2O,	Cleaned Main, Smart Cover, ED/COM	
12/6/2022	460686	460684	None	230	0	gravity Sewer Main	No Significant Dangers	Grease	0		2022-12-06 22:14:00	2022-12-06 23:00:00	Cleanup Ongoing	Cleaned Main, Increased FCS,	
12/6/2022	46922	33256	None	318	0	gravity Sewer Main	No Significant Dangers	Grease	0		2022-12-06 17:54:00	2022-12-06 19:40:00	Cleanup Ongoing	Cleaned Main, Increased FCS,	
12/8/2022	32343	14737	None	22	0	gravity Sewer Main	No Significant Dangers	Structural	0		2022-12-08 09:48:00	2022-12-08 11:15:00	Area Cleaned and Disinfected, Flushed Area with H2O, Monitor with Smart Cover until Repaired	Cleaned Main, Repaired Asset	
12/9/2022	80680	80679	None	1200	0	gravity Sewer Main	No Significant Dangers	Grease	0		2022-12-09 17:15:00	2022-12-09 19:15:00	Area Cleaned and Disinfected, Flushed Area with H2O,	Cleaned Main, Increased FCS,	
12/12/2022	45174	56720	None	600	0	gravity Sewer Main	No Significant Dangers	Grease	0		2022-12-12 09:45:00	2022-12-12 11:05:00	Area Cleaned and Disinfected, Flushed Area with H2O,	Cleaned Main, Smart Cover, ED/COM, Condition Project	
12/13/2022	1138898	1140630	Intermittent Creek	9962	0	gravity Sewer Main	No Significant Dangers	Contractor	0		2022-12-13 16:21:00	2022-12-13 19:30:00	Spill Contained, Cleanup Ongoing	Cleaned Main, Increased FCS, ED/COM, FOG Follow-up	
12/16/2022	56635	45290	Salado Creek	213554	0	gravity Sewer Main	No Significant Dangers	Grease	0		2022-12-16 09:53:00	2022-12-17 09:35:00	Spill Contained, Cleanup Ongoing	Cleaned Main, Increased FCS, Smart Cover, Repaired Asset, ED/COM	Public Notification, Notified SARANotified TCEQ,
12/19/2022	1237395		None	565	0	lateral Sewer Service Line	No Significant Dangers	Structural	0		2022-12-19 09:37:00	2022-12-19 11:30:00	Cleanup Ongoing	REPAIR/REPLACE LATERAL, ED/COM	
12/23/2022	13896	10334	None	2700	0	siphon Sewer Main	No Significant Dangers	Grease	1	6/3/2021 16:45	2022-12-23 11:00:00	2022-12-23 15:30:00	Cleanup Ongoing	Cleaned Main, Smart Cover	
12/23/2022	430611	430616	None	105	0	gravity Sewer Main	No Significant Dangers	Grease	0		2022-12-23 09:27:00	2022-12-23 11:12:00	Area Cleaned and Disinfected, Flushed Area with H2O,	Cleaned Main, Increased FCS, ED/COM	
12/25/2022	17048		None	218	0	lateral Sewer Service Line	No Significant Dangers	Structural	0		2022-12-25 11:15:00	2022-12-25 18:30:00	Area Cleaned and Disinfected,	CUSTOMER REPAIR LATERAL,	
12/30/2022	538368	538372	None	74	0	gravity Sewer Main	No Significant Dangers	Debris	0		2022-12-30 11:16:00	2022-12-30 12:30:00	Area Cleaned and Disinfected, Flushed Area with H2O,	Cleaned Main, Increased FCS, Repaired Asset	



**Appendix B-1: Section VII.D SAWS Information Regarding
Private Lateral Discharges**

Location	Description	Remedial Measures
BUTTERLEIGH DR 03371	sewer backup/no service, customer reporting sewer spilling from cleanout between house and street.	Made customer contact left Plumbers Notice,
STARHILL DR 03826	possibly sewer leak in rear of address -- customer reporting d& grass in area around main in rear of property	on site possible sewer backup. cleaned main. however unable to check upstream manhole due fencing. advised customer & provided plumbers notice sched televising,
SNOWY OWL DR 01610	BACKUP - OVERFLOW AT CLEANOUT NO SERVICE	Got called for a sewer backup. We arrived at address and pressure cleaned sewer main in front of address, our main is clear. Made customer contact with Richard and left plumbers notice with customer.
THOMPSON PLACE 01869	apt # 127 reporting sewer leak outside building - backup affecting multiple apartments - bad odor	Got called for a sewer backup. We arrived at address and pressure cleaned sewer main in front of address, our main is clear. We left plumbers notice at front door of apartment complex, customer will have internal problem.
BABCOCK RD 02827	sewer manhole overflow behind santa rosa hospital	Got called for a sewer backup. We arrived at address and checked our sewer main in the area, our main is clear. Made contact with maintenance Alex at Santa Rosa Hospital, customer had a plumber on site.
BERRYCREEK 08318	STRONG SEWER ODOR OUTDOORS STARTED TODAY.	Made site. found customers lateral broken leaking out in his front yard. tested water and positive for ammonia. Customer will get plumber out to make repairs.
BANDERA RD 01171	BUILDING 6 APT 160 AND NEIGHBORS REPORTING BACKUP AND SEWGE LEAK OUTSIDE SIDEWALK-	COSA #VAG0HG36-1017317142
MARBACH RD 07220	sewer backup affecting three units - dba Aragon Apts - no service and possible spill	Private SSO COSA Ticket # COSA #N4J3VR14-1017319024
MCCULLOUGH AVE 08311	Customer states clean out top is open and sewer is coming out, possible backup issue.	Made site, checked lateral NPF
BLANCO RD 06901	6911 Blanco /*/*/*/*/*/*/*/* combo - manhole behind Terracom building	Per Rick, went to terracom building after we unclogged main as courtesy to notify them that they are responsible for cleanup. Spoke to Julia Jones(Administrative Manager of Terracon) and also spoke with property manager Alamo City Property Management (Erica Noriega). They will cleanup. Private MH is spilling at 5gpm behind Terracom Building by conex box. Boots on ground at 3:45pm. Terracon has been notified and they have already told property manager. On going.
ECKHERT BLVD 06418	Property manager states there having backup problems and hired plumber but they cant find where its clogged	Arrived on site made customer contact with building maintenance. will have plumbers work on repair Monday per conversation with Rick Hernandez. we flushed out 2 sections mains clear. left plumbers notice at drop box. i never witnessed a spill, was told by the Manager that we were there last week and it spilled. COSA Ticket #GXL4B0I3-1017340070
HUTCHINS PLACE W 00535	SEWER OVERFLOW COMING FROM GARNETT ST GOING INTO HUTCHINS PALM APARTMENTS IN FRONT OF MCCOLLUM HIGH SCHOOLGIVAN 210-906-4338 PROPERTY MANAGER PLEASE CONTACT IF POSSIBLE	We found a private sewer spill come out from private clean out @ the Hutchins Palms apartments in front of apart. # 603. we did a courtesy and unstop private lateral about 10 ft from SAWS cleanout going to private property. (grease stoppage). call came in @ 17:44 boots on ground @ 18:50 COSA Ticket # 17z8su18-1017341607
HAMMOND AVE 00231	Neighbor from 235 Hammond says they have clean out overflow and smells like sewer.	Made site checked sewer main. NPF. left plumbers notice with customer, plumber is in route they said.
RAYMOND MEDINA ST 00601	POSSIBLE SEWER LEAK ON PROPERTY FROM MANHOLE NEAR BETWEEN DBA IFCO AND STANDARD ARROW	cleaned main
GENERAL MCMULLEN N 00590	manhole over flow coming from address	found a sewer leak on a private manhole. about 20 gallon spill contain around manhole. we vacuumed and cleaned as much possible. call came @ 20:08. boots on ground @ 21:00. and stop leak @ 21:30. we notify dispatch and Pete Garibay. . COSA Ticket # J9X9EPX0-1017358223
KASHMUIR PLACE 03422	swr leak at hiawatha and pecan valley inside Southside lions/leak going into creek/address listed is closest to entrance of park where leak is PLEASE CALL ROBERT ADAME 2107188134 INSPECTOR ONSITE	Made site found private manhole spilling at 5pm. called Blake and David and they said to let management know about the issue and also responsible for clean up as well. Private Spill 4610 Pecan Valley,
WURZBACH RD 098/1	possible sewer leak next to dba UPS store in shopping center on Wurzbach side	found sewer main clear. has good flow. no spill found
SAN PEDRO AVE 05921	swr leak in front of business	pressured clean saws lateral for back up no service, lateral is clear and flowing
PECAN VALLEY DR 04610	SAPD called in leak from sewer manhole behind this address	Per David Garrett, get with management to get plumber out to unstop private main. Left plumbers notice and spoke with complex management about issue and stated they will get a plumber with a jetter. COSA Ticket # 1017375552
ENCANTA 05415	POSSIBLE SEWER LEAK INSIDE THE CUSTOMERS PROPERTY,, SEWER LINE RUNS IN THE BACKYARD AS WELL AS NEIGHBORS YARD	unstopped submain. made customer contact. gave plumber notice will be investigated by Superintendent William Littrell
MILITARY DR SW 03632	Sewer Overflow per Mr. Mark. DBA Trailer Park?	npf. Investigate, no sewer over flow. main clear. No customer contact, no phone number
FERNCROFT DR 00122	SEWER BACK UP / NO SERVICE, SEWER COMING OUT OF THE CLEAN OUT IN THE BACK YARD.	Arrived on site. checked out main is clear. checked out upstream and down stream. made customer contact and left notice.

Location	Description	Remedial Measures
FLORENCIA 00219	Cust states heavy sewer odor inside, and heavier outside.	Main has good flow and no odor. Walked street and no odor. Walked around house and found the issue. Customer has broken pipe going to cleanout that is visible. Small puddle of sewer on side of house. Odor is coming from there. Tried to make customer contact but no answer. Left plumbers notice on doo Main has good flow no odor
OAKDALE 03434	Manhole Overflow Near Building# 7 per Mr. G. Massiatte (SAWS) DBA Trulia Apartments?	assist w/ Private spill / 3434 Oakdale - Henry R. on site - COSA Ticket # COSA #RIY7NF26-1017397868
REDWING DR 084/1	SEWER OVERFLOW MH#33522 AT NEIGHBORHOOD PARK - PER (JAKE GUTIERREZ 210-309-8699 NEOC SUPER)	FOUND PRIVATE CLEAN OUT OVER FLOWING AT 1 GPM @ HYPERION APARTMENTS 8525 FLOYD CURL DR. NOT SAWS PROBLEM. AFTER TALKING TO HENRY RUIZ GAVE A COURTESY UNSTOPPED PRIVATE LINE TO STOP OVER FLOW. WE UNSTOPPED OVERFLOW @ 20:30 BOOTS ON GROUND @ 19:00 AND CALL CAME IN @ 17:52 SEWER WATER SEEPED INTO GROUND SOIL NO SEWER STANDING WATER. COSA Ticket # COSA# 1017403150
GREEN ROCK DR 10546	Sewer backing up coming out of clean out reported by neighbor 10550 Green rock	customer lateral holding. not spilling. neighbor called in SR
WURZBACH RD 06007	SEWER LEAK BEHIND SAWS PROPERTY IN ALLEY - COMING OUT OF MH - REPORTED BY PASSERBY. ***picture attached for location purposes.***	we were called out to assist with private spill. unstoppped main. blockage due to rags, towels. went up stream washed down area and disinfected.
DELMAR ST 00120	SEWER LEAK - REAR OF PROPERTY CLOSE TO ALLEY BEHIND BLDG - SEWAGE GOING ONTO NEIGHBOR PROP AT 116 DELMAR	Called apartment complexes, no one answered, made contact with a resident to ask for a possible on call maintenance. BOG 13 20. SPILLING OUT 3". PRIVATE SPILL ON GOING. CHECKED SEWER MAINS IN ALLEY. MAINS FLOWING 1 GPM SPILLING OUT OF C.O. SPILLING INTO ALLEYWAY BEHIND 116 DELMAR ST. Called apartment complexes, no one answered, made contact with a resident to ask for a possible on call maintenance
APPLE VALLEY DR 07010	PASSER BY REPORTS SEWER OVER FLOW COMING OUT OF SWR CLEAN OUT --- PREVIOUS SR FOR SWR PROB SR#4125034 COMPLETED 3-26-22*** MAKE CONTACT***	no signs of spill. main flowing. checked upstream manhole. Manhole# 80293 is over laid. created WO# 2071513. Main has good flow up & downstream. Checked customers cleanouts in front address, both dry. Tried to make customer contact but no answer door. Plumbers notice left on,
HARCOURT AVE 00154	SWR BACK UP- NO SERVICE - SWR COMING OUT OF CLEAN OUTS	Made site checked main. NPF. left plumbers notice with customer,
COMMERCE ST W 03135	swr line hit/leakingjosh torres 2108842619ez bell construction	Contractors of EZ bell Construction hit customers lateral on their property. Spoke with foreman Henry Lopez 210-889-9491 and they will take care of the repair. NPF. No leak found on SAWS assets. Look an old sprinkler
ST JOHN 00113	backup coming of clean out - causing odor and flowing down the street	clean main no problem found. looks like they install a light post and hit sewer lateral. no plumbers marking on the ground. no SAWS clean out. try to make customer contact, no respond. leave a plumbers notice at the door.
MEDICAL DR 04060	backing up occurring - flowing out of clean out - No service in half the building	Was passed on a sewer backup. We arrived at address and checked our sewer main's around appt. complex, our main's were clear. We left a plumbers notice inside appt. office. No leak found no water surfacing.
BURNET ST 00511	SEWER BACK UP - NO SVC - REPORTING THAT THERE IS SEWER LEAKING ONTO STREET	Made site. checked main. NPF. left plumbers notice with customer
FERRIS AVE 00123	SWR BACKING UP OUT OF CLEAN OUT ON FRONT YARD FLOODING INTO NEIGHBORS PROPERTY NEIGHBOR STATES	Main has flow up and downstream. Spoke to customer about backup issue and plumber is needed. Plumbers notice given. No spill from cleanout and cap is on. Spoke to neighbor who called it in and advised her to call COSA if the issue happens again.
LOOP 1604 N W 00403	per email from conservation: "Raw sewage coming up out of clean out that runs along building"	CHECK UP STREAM AND DOWN STREAM MH, BOTH HAD GOOD FLOW. MADE CUSTOMER CONTACT. GAVE PLUMBER NOTICE.
RAYBURN DR 01038	poss overflow in alley/poss from businesses	CHCK UP STREAM AND DOWNSTREAM MH. MAIN HAD FLOW . MADE CONTACT W/STRIP OWNER INFORMED THEM THAT ALL REPAIRS AND CLEANUP IS THEIR RESPONSIBILITY DUE TO THE SPILLAGE BEING FROM THERE PROPERTY, ALSO MADE CSTMER CONTACT WITH RESIDENTS WHO CALLED IN AND INFORMED THEM AS WELL.
MILITARY HWY NW 02430	via conservation email...swr discharge at apartment complex.	GOT TRUCK READY, MADE SITE WALK PROPERTY, NO SIGN OF SPILLAGE.
BROADWAY 08800	customer is reporting a swr overflow, toilet paper and swr waste overflowing from manhole #61008	CHCK MH, BOTH GOOD FLOW. CSTMR CLEAN OUT DOES HAVE SOME SPILLAGE BUT IS NOT CURRENTLY SPILLING. SPOKE WITH CONTACTOR ON SITE CLEANIG MH. SAID THAT THEY CAUSES THE SPILLAGE YESTERDAY AND WILL CLEAN IT UP. CSTMR WAS THERE AND AWARE OF THE SITUATION.
PADRE DR 05944	M/H OVERFLOW - MH IS AT THE CUL DE SAC AT ANALISA & VILLA ROJA - LID IS SAYING SANITARY SWR - PIC ATTACHED FOR LOCATION	check main good flow made contact with tec to apartments. private on going spill. boots 17:40 COSA Ticket #UDN5QM31-1017558274
WURZBACH RD 08935	SEWER BACK UP / NO SERVICE , SEWER IS LEAKING INTO THE STREET FROM THE CLEAN OUT. PLUMBER HAS FLUSHED CUSTOMERS LINE INTO THE STREET. DBA ; WASH TUB	car wash had back up due to service lateral blockage. flushed out section. resorted flow. our maps do not indicate as where connects. we did find connected manhole 9119. This needs be updated. tap runs Wurzbach, somewhere along in terrace cuts into this man hole. die tested confirm. Also sent Mail map correction.

Location	Description	Remedial Measures
MOONWALK CREST 00010	SEWER BACK UP - PARTIAL SVC - BACKING UP AT CLEAN OUT	Got called for a sewer backup. We arrived at address and pressure cleaned sewer main in front of address, our main is clear. Because of the time, we left plumbers notice at front door.
ELVIRA ST 01150	BACKING UP IN KITCHEN AND SINKS - NO SERVICE BACKING OUT OF CLEAN OUT	checked mains. address found clear flowing. also saws cleanout on side as well. made customer contact. left plumbers notice
BARBADOS 02911	customer is reporting a swr overflow in her alleyway and coming into her backyard, swr main is in the alleyway, raw sewage in alleyway	Main has good flow up and downstream. No sign of sewer leak behind address. Spoke to customer and they had backup issues. Some sewer came out of cleanout. Customer resolved issue with snake.
GAZEL DR 00151	BACKING COMING OUT OF CLEAN OUT IN BACK YARD.-NO SERVICE	back flushed main in rear address. mains clear flowing. made customer contact. left plumbers notice. notified me would get plumber morning.
BLUE STAR 00423	Customer states there is sewage coming up through manhole	Mains are holding in apartment complex and one MH is spilling at 1gpm. EOC notified of private spill and so was Blake Littrell. Spoke to manager and they have a plumbers coming to fix issue. NOT SAWS. COSA Ticket# 1017583273
WESTLYN 07710	back up coming out of clean out in yard(friendly dog in back yard)	Main has good flow up and downstream. Customer has small amount of standing water in cleanout. Spoke to customer and she isn't having backup issues. Her and neighbor were concerned about gurgling from toilets yesterday. Notified them that we had a combo clean main yesterday.
MULBERRY AVE E 00915	back up occurring outside.	CHK MH HAD GOOD FLW,WNT DWN ST MARY TO TALK WITH INSPECTOR ABOUT BYPASS SAID HAD NO ISSUE, CSTMR IS LEAKING SWRG. PRVT LIFT STATION, COMBO WILL SUCK IT DOWN TO BY TIME FOR CSTMR TO GET IT FIXED. CALLED EOC FOR INCIDENT REPORT. BOG 10:51 SPILL 1GPM, POC RICK PADILLA. COSA Ticket# 1017595621
NACOGDOCHES RD 02442	combo assistDBA mammas cafe	vacuumed down grease trap per William to tv line. COSA Ticket # COSA# 1017598678
JACKSON-KELLER RD 02116	back up/overflow/behind wing daddys2nd call said bill millers	RPC on site. Wing daddy's grease traps were spilling. Plumber came out and cleared blockage. Wing daddy's having someone come clean up spill. NOT SAWS.
MEDICAL DR 04502		EOC was notified Private spill from University Hospital grease trap
MANOR DR 00929	SEWER MANHOLE BEHIND ALLEY OF MANOR DR. HAS A FLOW OF GREASE AND DEBRIS LEADING TO MANHOLE, COMING FROM NEARBY RESTAURANTS CAUSING ODOR AND SAFETY HAZARD FOR NEARBY SCHOOL OFF DONALDSON/POSS PREVIOUS DID NOT HOLD/CAUSING ODOR	Went to EOC to pickup camera equipment from warehouse. Met with Mark Bushby to give him tractor and lateral launch cables. - Main has good flow up and downstream. With no strong odor. Walked alley and grease odor is coming from Pancake Joes. Called Kirk with RPC and left a message to have him check
SALEM DR 00302	FLOODING BACK ALLEY AND FLOWING TO THE SIDE OF PROPERTY - COMING FROM WINGSTOPOVERFLOWING FROM M/H3348	Called for a overflow. Arrived at address checked our sewer main's, our main's are clear. We found a grease trap leaking behind a Wing Stop restaurant. Made customer contact with Salina Gomez at Wing Stop, customer called a plumber. Notified EOC. No leak found no water surfacing,
DEAN PANNILL E 042/1	SEWER LEAK	Was call sewer leak. checked sewer main on the side of address. NPF. our main is clear. Apartment complex will have an internal problem with privet lateral. we left plumbers notice office mailbox. Notified dispatch of our findings
BROOK HOLLOW BLVD 146/1	manhole overflow @ intersection of brook hollow & 281 dba christian brothers automotive	private spill from manhole. we went ahead unstopped main. boots on ground time 05 45. stop 06 10. one gallon per minute. washed down disinfected area. Cause: debris and rags in main, COSA Ticket # Reference: 60U7Q1Q4-1017689416
O'CONNOR RD 13656	customer is reporting a swr overflow in empty lot behind apartment complex, strong swr smell and overflow, swr main is located at area	Assist Ken Koler to televised mainline at 13656 O'Connor RD. Spill from Private Cleanout caused grease in Private Lateral Unstopped Private Lateral as Courtesy, COSA Ticket # COSA# 1017709381
DANNY KAYE DR 05903	POSSIBLE OVERFLOW OF SEWER COMING FROM APT COMPLEX IN SEVERAL DIFFERENT AREAS AND GOING INTO STREET - DBA SEVEN OAKS APTS/COLONIAL OR COLONY APTS NEWL Y CHANGED NAME	contacted manager from complex, npf, not SAWS problem ,
WURZBACH RD 07026	TCEQ CALLED IN THAT A PASSERBYH REPORTED SEWER OVER FLOW FROM THIS ADDRESS	npf, no spill, check main loc in back of apartments.
LOOP 410 NE 02167	poss sewer leak in front of address going into storm drain - dba Merida Apartments	JONATON JAQUEZ PRESSURE CLEANED MAIN IN FRONT MERIDA APARTMENTS. FOUND MAIN TO BE CLEAR. JONATON THEN UNSTOPPED PRIVATE LATERAL AS COURTESY. 206 GALLON SPILL CONTAINED ON PROPERTY. ENTERED DRAINAGE. DRAINAGE AREA WAS VACUUMED & DISINFECTED
WEST AVE 05132	LEAK AT INTERSECTION/OVERFLOW/CLOSE TO BUSINESS	unstopped saws lower lateral. private spill, COSA Ticket # 1017716509 provided by EOC (AS)
ASH FIELD DR 02986	backing up in all sinks and coming out of clean out - no service	Arrived on site. checked main is clear. customer connected to man hole in front of home. flushed out service lateral, 25 feet to customer home, checked clean out and was cleared. attempted to make contact, no one home. left notice at door.
MAJESTIC DR 03803	possible swr leak to the side of this property. picture attached for location purposes.	Checked mains behind park and all have good flow. No sign of sewer leak. NPF
FREDERICKSBURG RD 03435	swr leak coming from building 8 in ground area -	NPF. check inside apartments area laterals mainlines. left plumber notice at main offices

Location	Description	Remedial Measures
SPRING CLUB 11768	backing up in sinks and restrooms - overflowing clean out	Was passed on a sewer backup. We arrived at address. pressure cleaned sewer main in front of address, our main is clear. Customer will have an internal problem and because of the time we left plumbers notice at front door.
SAN MARCOS N 00212	Customer states possible sewer overflow	Main has good flow up and downstream. Sewer is spilling from grease trap behind 1211 W Travis St. Called private spill into EOC at 1gpm. BOG: 8:45am. Notified sheriff's office building. NOT SAWS COSA Ticket #1017766818
HATHAWAY DR E 00422	customer is reporting a swr overflow on his property from the swr main	CHECK MAIN GOOD FLOW no spill check mains good flow no spill made customer contact,
HARNESS LN 01835	no service - backing up in all restrooms and clean out in yard	checked upstream manhole in rear of address. found mains clear. also checked saws cleanout in rear of address. found saws cleanouts clear as well. made customer contact and left plumbers notice.
CANDLEHEAD LN 03654	BACK UP COMING OUT OF CLEAN OUT	Mains up and downstream have good flow. Customers cleanout is backed up. Spoke to customer and advised her to get a plumber. Plumbers notice given.
US HWY 281 N 15315		EOC NOTIFIED BEXAR CO PRIVATE SPILL IN HOLLYWOOD PARK AREA 22
BRANDYWINE AVE 00243	LUIS- PLUMBER SATES SEWER IS OVER FLOWING FROM CLEAN OUT- RUNNING DOWN THE STREET(VERIFY RECEIPT) WAS ALSO PLACED FOR THIS ADDRESS FOR NO SERVICE	Televised main and dye tested to confirm tap locations.
VILLAGE HAVEN 05223	swr leak/ back of prop/steady/pooling	Arrived on site. checked mains are clear no over flow detected. made customer contact and left notice.
NORTHLAND DR 02619	back up occurring and overflowing clean out	Arrived on site. checked main and is clear. no spill detected. made contact, he claims that some reason the outside clean out started to back up and suddenly stopped.
IOWA ST 01710	clean out is overflowing - NO SERVICE2106170675 JERRY (OWNER) -	Arrived on site. checked mains are clear. attempted to make customer contact. no one home; left notice at the door.
JAMAICA DR 00239	back out in all sinks and coming out of clean out - cust no service back alley	Main has good flow up and downstream. Customers cleanout is holding. Spoke to customer and handed him a plumbers notice.
VILLAGE HAVEN 05223	PASSER BY STATES SWR OVER FLOW FROM CLEAN OUT RUNNING INTO PROPERTY FROM THE ALLEY	Main has good flow up and downstream. Spoke to customer and they need to finish reconnecting lateral on their end with a boot. SAWS did work on lower lateral but there is a gap on customers end that needs to be sealed. NOT SAWS
GULF ST 01003	back up occurring in all sinks - overflowing clean out - no service	pressure cleaned main in front address. found mains clear flowing. tried making customer contact. no answer. left plumbers notice,
HACKBERRY ST N 01411	back up occurring - overflowing clean out - no service	Arrived on site. checked main is clear. made customer contact. left notice. Per customer it stopped overflowing mysteriously. back in service Also did leave Plumbers notice
HUTCHINS PLACE W 00535	sewer back up issues	Arrived on site checked main and is clear, checked curb side cleanout clear, as courtesy dispatched combo to assist, un stopped customer clean out and vacuumed up standing pool waste water on street. Also made customer contact and left notice and let them know that they are responsible for clean up. COSA Ticket# 1017887714
FREDERICKSBURG RD 02318	SEWER OVER FLOW FROM CLEAN OUT- SWR ODOR--- AND SWR BACK UP CAN SEE THE SWR COMING FROM OUT OF CLEAN OUT TBA TAQUERIA JALISCO ANSELMO LEON PER SUPERVISOR PEDRO GARIBAY SEND CREW OUT TO HELP WTH BACK UP	Main has good flow up and downstream. Cleanout is not spilling. NPF
US HWY 281 N 152/1	MANHOLE OVERFLOW NEAR ENTERPRISE RENT A CAR	unstopped private main. private spill. incprt 37234, EOC contacted Hill Country Village
VICTORY CAVERN 11326	SWR BACK UP - NO SERVICE - COMING UP FROM CLEAN OUT	NPF. CHECK MANHOLE AND ALL CLEAR WITH GOOD FLOW, MADE CUSTOMER CONTACT AND GAVE HIM A PLUMBER NOTICE, INTERNAL ISSUE.
WEST AVE 11726	swr backup DBA The Mila Apt -no service	After checking and cleaning section of main at rear mains are clear. made customer contact and left notice.
JOSEPH PHELPS 13235	backing up out of clean out and all restroom - cust has no service	Main has good flow up and downstream. Spoke to customer and his cleanout is backed up. Gave plumbers notice.
AFTERGLOW DR 00824	SWR leak near property - 2105963704 Dom (owner)	Inspected both up and downstream manholes to have good flow. npf.
SANTA ROSA N 00500	CUSTOMER REPORTING SEWER OVERFLOW INSIDE THE APT. COMPLEX, IN THE BACK PARKING LOT (TRAVIS AND SAN PEDRO) WATER GOING INTO SAN PEDRO CRK. DBA SOAP FACTORY APTS.	Mains on Travis and Santa Rosa all have good flow. Soap Factory Apartments cleanout in the back of lot is spilling at 1gpm into San Antonio River. EOC and Blake Littrell Notified of private spill and SISTRPT created. Spoke to maintenance and manager and they have a plumber coming out. COSA Ticket# 1017978782
ST MARY'S ST N 03900	overflowing - flowing down street -NEXT TO CYPRESS PAVILLION	Investigated possible sewer overflow. Walked entire zoo, opening up every MH and all have good flow. Right outside zoo there is a private MH for private lift station. MH is spilling at .5gpm. Maintenance was notified and they will Investigated possible sewer overflow. SISTRPT created spill NOT SAWS,
MEDICAL DR 04057	swr leak from right side entrance to property if standing on medical looking at building. per SAWS coordinator investigating water leak SR 4442179	private spill. COSA Ticket# 1018023111

Location	Description	Remedial Measures
TOPHILL RD 00435	TRYING TO CONNECT LINE AND NOTICED LEAK ON THE SEWER LINE. AREA IS OPEN AND EXPOSED 6 INCH CONCRETE. CALL CONTRACTOR SEE BELOW FOR NUMBER	Customer needs to connect to our lateral but it is broken. 6" concrete main description. created workorder and sent to crew for repair. up and downstream manholes are clear. npf
PLATEAU 07059	backing up in all restroom and backing out of clean out - no service	arrived on site. made customer contact. checked and flushed out section. main clear, made contact and left notice.
MEDICAL DR 04057	POSSIBLE SEWER OVERFLOW - GOING INTO STREET - COMING FROM APT COMPLEX - PER MATT FLORES (COORDINATOR)	arrived on site found private spill coming from apartment complex located at 4041 Medical D. r COSA Ticket # 1018034236
FLORES ST S 03022	overflowing - coming out of cleanout - no service	Manholes both had good flow. Large mains. Customer needs lateral to tie into our main. lateral located had been filled with concrete. Sent email to LCTV Super . npf.
BANDERA RD 01602	backup- no service- overflow at cleanout	Private GPM overflow from Grease trap. SAWS main is clear & flowing. Spill ongoing till customer hires plumber to unstop grease. my Boots on ground time 1300 00 PM, COSA Ticket# 1018058430
WEST AVE 10503	SEWER SPILL. OWNERS PRIVATE LINE IS HAVING ISSUES AND LEAKING OUT TO THE SIDEWALK AND STREET. OWNER YURY SLESS 210-218-5367	Arrived on site. located source of spill, not overflowing at this time. Also I made contact with owner. This is a private lift station, owner is a wear and has called in for clean up. private company.
UNNAMED ST AT N PLAZA 000/1	SEWER BACK UP AT 220 SOUTH PLAZA CAUSING SEWAGE TO RUN DOWN STREET INSIDE STONGEGATE MOBILE HOME COMMUNITY	Arrived on site checked mains are clear. I traced back leak to 118 south plaza, mobile home park, made customer contact. manager Gloria Schafer, left notice approximately 1 GPM. Also code compliance on site. CALLED IN SIT REP. COSA Code Compliance onsite
HICKS AVE 02218	SEWER LEAK/ PARTIAL SERVICE SLOW DRAINPOC CARLOS DELA O JR 210 323 1185	Main has good flow up and downstream. Spoke to customer and she is having backup issues throughout whole house. Tried to locate her cleanout but isn't exposed. Gave plumbers notice.-
WESTGLADE PLACE 07219	cst reporting that the sewer is backing in yard from the clean out plug. the apartments behind them is causing the sewer to back up	Called for a sewer backup. We arrived at address pressure cleaned sewer main in front of address, our main is clear. We made customer contact and customers said that he was back in service, problem was resolved.
FLORES ST S 08237	SEWER LEAK AT APT COMPLEX -CAUSING BACK-UP REPORTED BY TENANT AT #615	Got called for a sewer backup at a apartment complex. We arrived at address and checked our sewer main's around the complex, our main's were clear. We left plumbers notice at front door of main office.
CITRUS RD 00541	SWR LEAK/CUST STATES POSS COMING FROM SAWS/NOT SURE WHOS LINE2108271547 MARGIE	Mains have good flow. Issue is private. Contractors digging inside property. Plumbers notice given. NPF
MONTANA ST 00325	back up/leak also/no service	Both Upstream and downstream manholes are good. Customer wants to connect to lateral. Left plumbers notice. npf.
WHITEWOOD DR 00326	SWR LEAK AT SAWS SIDE/HEAVY LEAK	S/L - Private spill - NOT spilling when arrived - our main clear / good flow - left plum/notice w/ maintenance man - NPF
CAVERN PARK DR 13022	backing up in all restrooms and clean out - no service	Got called for a sewer backup. We arrived at address and pressure cleaned sewer main in front of address, our main is clear. We made customer contact with Augustine and left plumbers notice with customer.
US HWY 281 N 15301	OVERFLOW PER BLAKE HAVE COMBO SENT OUT	private spill by superintendent. problem solved. Hill Country Village notified 11/22/22
ANGELA ST 00422	backing up out of clean out and restrooms slow to go down	Main has good flow up and downstream. SAWS cleanout is clear. Spoke to customer and advised her to have a plumber fix private issue. NPF
HILLINGWAY 01915	backing up out of clean out - no service	Main has good flow up and downstream. Customers cleanout is holding. Spoke to customer and gave her a plumbers notice. NPF
BEACON FIELD DR 03151	POSSIBLE SEWER LEAK - PER NIKKI HAMLET (CALL CENTER EMAIL)	Main has good flow up and downstream. No sewer leak. Customer cleanout is holding. Customer has a green x mark on driveway. No invoice on door. Tried to make customer contact but no answer at door. Left plumbers notice.
SUNRISE TERRACE DR 04158	overflowing clean out - no service	Main has good flow up and downstream. Tried to make customer contact but no answer. Customers cleanout is holding. Saws cleanout is clear. Issue is private. NPF
CULEBRA RD 05627	swr leak coming from close to swr lateral/cleanout for this apt. complex. picture attached for location purposes.	drive to job site. set up traffic control. unclog apartments lateral. put them back on service. clean and disinfect the area
CULEBRA RD 10660	swr leak BEHIND THE HEB	Went to Multiple downstream manholes and all are flowing. Overflow seems to be coming from Customer grease trap/ septic. Left customer a voicemail as an attempt to make contact. NPF in SAWS Main.
PERENNIAL 01518	Krazy Katsu is stating that there is a sewer leak	Mains have good flow up and downstream. Spoke to customer and they aren't having any backup issues. NPF
MAIN AVE N 01416	SEWER OVERFLOW BEHIND BUILDING	saws main cl. give plumber notice to customer. we found about 1 gpm sewer water coming out of private grease trap from the caller at rear of address. sewer flowing onto private parking lot COSA Ticket # GXR8AKI8-1018201241
CANTERBURY HILL 00720	customer states leak coming from alley. Only sewer in alley.	we found private broken line at 801 ridge mount. will notify dispatch,

Location	Description	Remedial Measures
GARDENDALE 04515	sewer leak at street/back up/no service	pcm. good flow and dye test other lateral pass dye test. private cleanout spill 5 gpm. boots 1330. stop ongoing. called into eon and Ryan T. unable too do curtesy unstop due to clean out being 4 inch pvc, COSA Ticket # 1018208547
MICKLEJOHN ST 00801	swr backup, coming out of customer clean out.	Made site. check up and down stream. MH good flow, Made customer contact gave plumber notice
SANTA ROSA N 00500	SEWER BACK UP NO SERVICE	private spill clean out. unstopped clean out and clean area. COSA Ticket # ECY9X375-1018219436



**Appendix B-2: Section VII.D City of San Antonio Information Regarding
Private Lateral Notifications**

June 30, 2023

www.saws.org

COMPLAINT_NUMBER	BLOCK_NUMBER	STREET_NAME1	ACTION_DATE	STATUS
21CAP-00000-08GST	16622	TURKEY POINT	1/3/2022	COMPLIED
21CAP-00000-08K5W	201	SIMON ST	1/3/2022	COMPLIED
22CAP-00000-000D7	350	DENTON	1/3/2022	COMPLIED
21CAP-00000-072FV	613	W LULLWOOD AVE	1/3/2022	COMPLIED
21CAP-00000-08JW8	8425	AHERN DR	1/3/2022	COMPLIED
21CAP-00000-08IAD	932	S SAN JOAQUIN AVE	1/3/2022	COMPLIED
21CAP-00000-086YE	9602	SAN FIDEL RIO	1/3/2022	COMPLIED
21CAP-00000-080EE	10218	DESERT SANDS	1/4/2022	COMPLIED
22CAP-00000-0006T	1142	LEAL ST	1/4/2022	COMPLIED
21CAP-00000-084WN	131	CORTEZ	1/4/2022	COMPLIED
21CAP-00000-08HD5	134	SARATOGA	1/4/2022	COMPLIED
21CAP-00000-06FL3	1838	BUFFALO ST	1/4/2022	COMPLIED
21CAP-00000-0839M	2011	BANDERA RD	1/4/2022	COMPLIED
21CAP-00000-08JQV	341	TARASCO	1/4/2022	COMPLIED
21CAP-00000-08IK7	4842	JOHN VICTOR	1/4/2022	COMPLIED
21CAP-00000-08E81	527	MC LAUGHLIN AVE	1/4/2022	COMPLIED
21CAP-00000-08IK2	5700	S HORSESHOE BEND	1/4/2022	COMPLIED
21CAP-00000-08DSE	603	S SAN EDUARDO AVE	1/4/2022	COMPLIED
22CAP-00000-000PA	13038	WOLLER VALLEY	1/5/2022	COMPLIED
21CAP-00000-0883L	1519	BRIGHTON AVE	1/5/2022	COMPLIED
22CAP-00000-001FB	210	GLENOAK DR	1/5/2022	COMPLIED
21CAP-00000-07UJA	3333	WEIR AVE	1/5/2022	COMPLIED
21CAP-00000-08IK6	3515	W COMMERCE ST	1/5/2022	COMPLIED
21CAP-00000-08EBL	4246	DEAN PANNILL	1/5/2022	COMPLIED
21CAP-00000-08EXH	5607	W 1604	1/5/2022	COMPLIED
22CAP-00000-0026W	1689	S ELLISON DR	1/6/2022	COMPLIED
21CAP-00000-083W3	1700	JACKSON-KELLER RD	1/6/2022	COMPLIED
22CAP-00000-001AG	3035	W COMMERCE ST	1/6/2022	COMPLIED
21CAP-00000-07VED	438	MENLO	1/6/2022	COMPLIED
22CAP-00000-002N5	4500	PECAN VALLEY DR	1/6/2022	COMPLIED
22CAP-00000-002GE	4550	PECAN VALLEY DR	1/6/2022	COMPLIED
21CAP-00000-08IYP	535	S ACME RD	1/6/2022	COMPLIED
21CAP-00000-08HXW	5879	CASTLE HUNT DR	1/6/2022	COMPLIED
21CAP-00000-081HK	6759	HICKORY SPRINGS	1/6/2022	COMPLIED
21CAP-00000-08IEZ	7115	MAGNOLIA BLUFF	1/6/2022	COMPLIED
21CAP-00000-08IFE	7451	SADDLEWOOD	1/6/2022	COMPLIED
21CAP-00000-089AL	800	VISTA VALET DR	1/6/2022	COMPLIED
21CAP-00000-08KHW	8050	N VERDE DR	1/6/2022	COMPLIED
21CAP-00000-08JYS	8503	HUEBNER RD	1/6/2022	COMPLIED
22CAP-00000-003VW	241	CALGARY AVE	1/7/2022	COMPLIED
22CAP-00000-003IM	4950	EVERS RD	1/7/2022	COMPLIED
22CAP-00000-001A8	5201	MARCONI DR	1/7/2022	COMPLIED
22CAP-00000-003YL	7918	JONES MALTSBERGER RD	1/7/2022	COMPLIED
21CAP-00000-05QSF	8321	BLACKCASTLE DR	1/7/2022	COMPLIED
21CAP-00000-04OM8	857	W MAYFIELD	1/7/2022	COMPLIED
21CAP-00000-0872O	8934	SCARLETT PLACE	1/7/2022	COMPLIED
21CAP-00000-086DB	9411	DEL MAR CIRCLE	1/7/2022	COMPLIED
22CAP-00000-002NS	9258	RIDGE TOWN	1/8/2022	COMPLIED
21CAP-00000-08IK8	12204	MAVERICK BLUFF	1/10/2022	COMPLIED
22CAP-00000-00446	126	OBREGON	1/10/2022	COMPLIED

COMPLAINT_NUMBER	BLOCK_NUMBER	STREET_NAME1	ACTION_DATE	STATUS
22CAP-00000-000VP	150	FREILING DR	1/10/2022	COMPLIED
22CAP-00000-000BO	2800	PLEASANTON RD	1/10/2022	COMPLIED
21CAP-00000-08KAV	305	BETTY JEAN	1/10/2022	COMPLIED
21CAP-00000-055KW	5011	BERNADINE DR	1/10/2022	COMPLIED
22CAP-00000-0006U	7171	WURZBACH RD	1/10/2022	COMPLIED
21CAP-00000-08IN1	822	PENNYSTONE	1/10/2022	COMPLIED
21CAP-00000-07DKV	12138	CHERRY BLOSSOM	1/11/2022	COMPLIED
22CAP-00000-005FA	1506	AMESTOY	1/11/2022	COMPLIED
21CAP-00000-08E75	1830	JACKSON-KELLER RD	1/11/2022	COMPLIED
22CAP-00000-005Y4	2205	S FLORES ST	1/11/2022	COMPLIED
21CAP-00000-087Y5	5051	IH 10 W ACCESS RD	1/11/2022	COMPLIED
21CAP-00000-08CEC	627	EDGEBROOK	1/11/2022	COMPLIED
21CAP-00000-08F49	635	MCILVAINE	1/11/2022	COMPLIED
22CAP-00000-002FG	0	BAYWELL DR	1/11/2022	COMPLIED
21CAP-00000-086CC	0	ELM VALLEY DR	1/11/2022	COMPLIED
22CAP-00000-002YI	10030	ROOSEVELT AVE	1/12/2022	COMPLIED
22CAP-00000-002IW	1526	RADA ST	1/12/2022	VIOLATION
22CAP-00000-004Q8	1543	BABCOCK RD	1/12/2022	COMPLIED
21CAP-00000-084R5	206	AVALON	1/12/2022	COMPLIED
21CAP-00000-02SWY	3025	CHIHUAHUA ST	1/12/2022	COMPLIED
21CAP-00000-089WO	4131	HUNTERS GLEN	1/12/2022	COMPLIED
22CAP-00000-008IR	1636	ALLENDE	1/13/2022	COMPLIED
22CAP-00000-008XO	221	FLOSS RD	1/13/2022	COMPLIED
22CAP-00000-0058D	231	RIDERS WALK	1/13/2022	COMPLIED
20CAP-00000-40270	3009	E SOUTHCROSS	1/13/2022	COMPLIED
20CAP-00000-50185	4818	MONTEREY ST	1/13/2022	COMPLIED
22CAP-00000-0065M	6927	SUNSET VILLAGE DR	1/13/2022	COMPLIED
22CAP-00000-00872	7390	BARLITE BLVD	1/13/2022	COMPLIED
21CAP-00000-08DKY	119	BROADBENT AVE	1/14/2022	COMPLIED
21CAP-00000-21604	3414	W LAUREL	1/14/2022	COMPLIED
22CAP-00000-00957	715	LOMBRANO ST	1/14/2022	COMPLIED
22CAP-00000-00A68	7333	POTRANCO RD	1/14/2022	COMPLIED
21CAP-00000-07TIH	2502	LEAL ST	1/15/2022	COMPLIED
22CAP-00000-008JQ	7235	CHERRY BROOK	1/15/2022	COMPLIED
22CAP-00000-008AC	818	KAREN LANE	1/15/2022	COMPLIED
22CAP-00000-009U2	11074	MOONLIT PARK	1/18/2022	COMPLIED
21CAP-00000-08KFS	1246	CLOWER	1/18/2022	COMPLIED
22CAP-00000-00B0N	13034	WOLLER VALLEY	1/18/2022	COMPLIED
22CAP-00000-00AZF	1355	BAYOU DR	1/18/2022	COMPLIED
22CAP-00000-00BK2	207	MACKEY	1/18/2022	COMPLIED
22CAP-00000-00B6E	307	E LACHAPPELLE	1/18/2022	COMPLIED
21CAP-00000-08AMI	400	N FRIO ST	1/18/2022	COMPLIED
21CAP-00000-07INE	531	SW 36TH ST	1/18/2022	COMPLIED
22CAP-00000-00B9B	7358	HARDESTY	1/18/2022	COMPLIED
22CAP-00000-00B5S	814	ARANSAS AVE	1/18/2022	COMPLIED
22CAP-00000-00B1C	139	EL MONTE BLVD	1/19/2022	COMPLIED
22CAP-00000-00BX0	447	HIALEAH AVE	1/19/2022	COMPLIED
21CAP-00000-084R8	4950	EVERS	1/19/2022	COMPLIED
22CAP-00000-008CW	5034	NEW FOREST	1/19/2022	COMPLIED
21CAP-00000-08I38	5319	TRADING POST	1/19/2022	COMPLIED

COMPLAINT_NUMBER	BLOCK_NUMBER	STREET_NAME1	ACTION_DATE	STATUS
22CAP-00000-009SE	5882	BOWSPRIT	1/19/2022	COMPLIED
22CAP-00000-004X8	775	LINDA LOU DR	1/19/2022	COMPLIED
22CAP-00000-00C7N	7903	WEBBLES	1/19/2022	COMPLIED
21CAP-00000-07KE3	805	MARTIN LUTHER KING DR	1/19/2022	COMPLIED
22CAP-00000-00CUJ	841	NEVADA	1/19/2022	COMPLIED
21CAP-00000-08JP2	9907	KENTS STORE	1/19/2022	COMPLIED
22CAP-00000-00AR4	0	PORTSIDE DR	1/19/2022	COMPLIED
22CAP-00000-00BII	0	WESTROCK DR	1/19/2022	COMPLIED
22CAP-00000-00ELO	1107	JEWETT ST	1/20/2022	COMPLIED
22CAP-00000-00B9P	111	STRATFORD COURT	1/20/2022	COMPLIED
21CAP-00000-04EA2	1122	W GRAMERCY PLACE	1/20/2022	COMPLIED
21CAP-00000-07UXU	1414	SANTA BARBARA	1/20/2022	COMPLIED
21CAP-00000-25339	1519	SANTA BARBARA	1/20/2022	COMPLIED
22CAP-00000-007A8	2303	GOLIAD RD	1/20/2022	COMPLIED
21CAP-00000-084NH	315	RITTIMAN	1/20/2022	COMPLIED
22CAP-00000-00D5V	4222	KATRINA LANE	1/20/2022	COMPLIED
21CAP-00000-084HN	5707	STATE HWY 151	1/20/2022	COMPLIED
22CAP-00000-00C9B	5825	NW LOOP 410	1/20/2022	COMPLIED
22CAP-00000-00E07	5874	BOWSPRIT	1/20/2022	COMPLIED
22CAP-00000-004WA	147	ARVIN	1/21/2022	COMPLIED
20ECO-00000-06IFU	1639	SANTA MONICA	1/21/2022	COMPLIED
21CAP-00000-04FE4	514	BEE ST	1/21/2022	COMPLIED
21CAP-00000-07CE7	750	FULTON AVE	1/21/2022	COMPLIED
22CAP-00000-005GF	1521	AUSTIN HWY	1/22/2022	COMPLIED
21CAP-00000-08DMO	1906	TEXAS AVE	1/22/2022	COMPLIED
22CAP-00000-00AZU	3202	THRUSH BEND	1/22/2022	COMPLIED
21CAP-00000-05C4R	338	Patton	1/22/2022	COMPLIED
22CAP-00000-0072O	3518	BARRINGTON	1/22/2022	COMPLIED
21CAP-00000-07534	1107	N OLIVE ST	1/24/2022	COMPLIED
21CAP-00000-07HJT	11235	CLUSIUS FIELD	1/24/2022	COMPLIED
22CAP-00000-00FIS	11444	VANCE JACKSON	1/24/2022	COMPLIED
21CAP-00000-08BI2	1534	W LYNWOOD	1/24/2022	COMPLIED
22CAP-00000-00FUR	2122	FORT SUMTER	1/24/2022	COMPLIED
21CAP-00000-02NKR	215	CARLISLE AVE	1/24/2022	COMPLIED
22CAP-00000-00H6G	417	MENELEE BLVD	1/24/2022	COMPLIED
22CAP-00000-00FV6	8010	RADIANT STAR	1/24/2022	COMPLIED
22CAP-00000-00GMS	813	W OLMOS DR	1/24/2022	COMPLIED
21CAP-00000-04EC4	1122	S SAN MARCOS	1/25/2022	COMPLIED
22CAP-00000-00FMV	3555	ROOSEVELT AVE	1/25/2022	COMPLIED
22CAP-00000-00HIQ	4151	MYSTIC SUNRISE DR	1/25/2022	COMPLIED
22CAP-00000-00GRH	4303	CALLAGHAN RD	1/25/2022	COMPLIED
22CAP-00000-00FPA	509	SW MILITARY DR	1/25/2022	COMPLIED
21CAP-00000-084LM	6215	CYPRESS ROSE	1/25/2022	COMPLIED
22CAP-00000-00B1L	826	PENNYSTONE	1/25/2022	COMPLIED
22CAP-00000-000YI	0	GRANDIN PASS	1/25/2022	COMPLIED
22CAP-00000-009W6	12134	APRICOT DR	1/26/2022	COMPLIED
22CAP-00000-00HQA	208	CLAREMONT AVE	1/26/2022	COMPLIED
22CAP-00000-00FFO	0	CANYON GOLF RD	1/26/2022	COMPLIED
22CAP-00000-00IIM	0	HARDY OAK BLVD	1/26/2022	COMPLIED
22CAP-00000-00JTA	1333	GREY OAK	1/27/2022	COMPLIED

COMPLAINT_NUMBER	BLOCK_NUMBER	STREET_NAME1	ACTION_DATE	STATUS
22CAP-00000-00FC6	231	EUREKA DR	1/27/2022	COMPLIED
21CAP-00000-38483	306	HERMINE BLVD	1/27/2022	COMPLIED
21CAP-00000-06NOL	355	LINARES AVE	1/27/2022	COMPLIED
21CAP-00000-08AUQ	5218	DE ZAVALA RD	1/27/2022	COMPLIED
22CAP-00000-00FEU	5365	SOUTHCROSS RANCH RD	1/27/2022	COMPLIED
22CAP-00000-007WJ	6211	VISTA VALLEY	1/27/2022	COMPLIED
22CAP-00000-00CS7	6219	VISTA VALLEY	1/27/2022	COMPLIED
21CAP-00000-07VP3	6326	CLUB OAKS	1/27/2022	COMPLIED
22CAP-00000-00J5L	1309	CORNERWAY BLVD	1/28/2022	COMPLIED
22CAP-00000-00LF2	1310	CORNERWAY BLVD	1/28/2022	COMPLIED
22CAP-00000-00KJK	339	FANTASIA	1/28/2022	COMPLIED
22CAP-00000-00KRB	4226	TERRON RD	1/28/2022	COMPLIED
22CAP-00000-00IMZ	4835	JOE BLANKS ST	1/28/2022	COMPLIED
22CAP-00000-00CYH	5878	BOWSPRIT	1/28/2022	COMPLIED
22CAP-00000-00KTP	815	VERMONT	1/28/2022	COMPLIED
22CAP-00000-00L1M	9419	POWHATAN	1/28/2022	COMPLIED
21CAD-00000-067PQ	1834	BUFFALO ST	1/29/2022	COMPLIED
22CAP-00000-00FWY	1951	W MULBERRY AVE	1/29/2022	COMPLIED
22CAP-00000-00LTO	4026	ENCHANTED SUN	1/29/2022	COMPLIED
22CAP-00000-00MFC	110	WAXWOOD	1/31/2022	COMPLIED
22CAP-00000-00MEM	1123	E ELMIRA ST	1/31/2022	COMPLIED
21CAP-00000-54482	1251	VERMONT	1/31/2022	COMPLIED
22CAP-00000-009DJ	623	SW 38TH ST	1/31/2022	COMPLIED
22CAP-00000-00M16	6418	ECKHERT RD	1/31/2022	COMPLIED
22CAP-00000-00L60	0	BEACON AVE	1/31/2022	COMPLIED
22CAP-00000-00F84	10202	HERITAGE ST	2/1/2022	COMPLIED
22CAP-00000-00HPE	351	LANGTON	2/1/2022	COMPLIED
22CAP-00000-00LH4	5511	ROLLING DALE DR	2/1/2022	COMPLIED
21CAP-00000-08K6Y	7133	OAKLAWN	2/1/2022	COMPLIED
22CAP-00000-00NWT	935	ROCKWELL BLVD	2/1/2022	COMPLIED
22CAP-00000-00OLI	1004	ALLENA DR	2/2/2022	COMPLIED
22CAP-00000-004JG	15734	KNOLLPINE	2/2/2022	COMPLIED
22CAP-00000-00OGP	2024	W HERMOSA DR	2/2/2022	COMPLIED
22CAP-00000-00OND	347	HUERTA ST	2/2/2022	COMPLIED
21CAP-00000-07HTQ	5909	ROYALGATE DR	2/2/2022	COMPLIED
22CAP-00000-00OR5	7015	HEATHERS PLACE	2/2/2022	COMPLIED
22CAP-00000-00OEY	9003	LEVELLAND	2/2/2022	COMPLIED
22CAP-00000-00PBO	215	DIVISION	2/3/2022	COMPLIED
21CAP-00000-08IOE	3434	FOREST FROST	2/4/2022	COMPLIED
22CAP-00000-00QTO	5602	PRESIDIO PKWY	2/4/2022	COMPLIED
21CAP-00000-085TG	5938	HIDDEN MIST	2/4/2022	COMPLIED
22CAP-00000-00RRQ	114	FAIRFAX	2/5/2022	COMPLIED
22CAP-00000-00RK9	125	JEFFREY	2/5/2022	COMPLIED
22CAP-00000-00FFW	1450	AUSTIN HWY	2/5/2022	COMPLIED
22CAP-00000-00RAV	169	TREASURE WAY	2/5/2022	COMPLIED
22CAP-00000-00RGH	426	ADAES	2/5/2022	COMPLIED
22CAP-00000-00R5D	5451	ABILENE TRAIL	2/5/2022	COMPLIED
22CAP-00000-00RIK	5623	SPRING SUNSHINE	2/5/2022	COMPLIED
22CAP-00000-00RCG	5815	CASTLE LAKE	2/5/2022	COMPLIED
22CAP-00000-00RIO	7607	N NEW BRAUNFELS AVE	2/5/2022	COMPLIED

COMPLAINT_NUMBER	BLOCK_NUMBER	STREET_NAME1	ACTION_DATE	STATUS
22CAP-00000-00R7K	9239	EVERTON	2/5/2022	COMPLIED
21CAP-00000-07TIK	127	E MISTLETOE	2/7/2022	COMPLIED
22CAP-00000-00RR0	1302	TEMPLE SQUARE	2/7/2022	COMPLIED
22CAP-00000-00RTU	211	LINDEN AVE	2/7/2022	COMPLIED
22CAP-00000-00RSZ	2203	PEBBLE CREST CIRCLE	2/7/2022	COMPLIED
22CAP-00000-00R3X	231	DENTON	2/7/2022	COMPLIED
22CAP-00000-00RQS	2424	BUENA VISTA ST	2/7/2022	COMPLIED
22CAP-00000-00R1Y	258	MILLWOOD LANE	2/7/2022	COMPLIED
22CAP-00000-00QUT	3018	FREDERICKSBURG RD	2/7/2022	COMPLIED
22CAP-00000-00SBP	321	REGENT	2/7/2022	COMPLIED
22CAP-00000-00KCM	512	E MULBERRY AVE	2/7/2022	COMPLIED
22CAP-00000-00S5L	519	TOPEKA BLVD	2/7/2022	COMPLIED
22CAP-00000-00RW6	523	LANARK DR	2/7/2022	COMPLIED
21CAP-00000-081BL	5311	DIETRICH RD	2/7/2022	COMPLIED
22CAP-00000-00RSS	538	S SAN EDUARDO AVE	2/7/2022	COMPLIED
22CAP-00000-00ROK	627	SW 19TH ST	2/7/2022	COMPLIED
22CAP-00000-00RJI	6603	FIRST PARK TEN	2/7/2022	COMPLIED
22CAP-00000-00ROM	6957	SAN PEDRO AVE	2/7/2022	COMPLIED
21CAP-00000-07AUF	715	W HOLLYWOOD AVE	2/7/2022	COMPLIED
21CAP-00000-07MEE	834	W FRENCH PLACE	2/7/2022	COMPLIED
22CAP-00000-00SZU	1015	CERRO ALTO	2/8/2022	COMPLIED
21CAP-00000-08IPI	122	EROSS ST	2/8/2022	COMPLIED
22CAP-00000-00RK6	12907	EL SENDERO	2/8/2022	COMPLIED
22CAP-00000-00SYJ	1615	EL PASO ST	2/8/2022	COMPLIED
22CAP-00000-00SY5	196	AMOR LN	2/8/2022	COMPLIED
22CAP-00000-00PUP	262	HOLMGREEN RD	2/8/2022	COMPLIED
22CAP-00000-00MCT	5015	KENTON HARBOR	2/8/2022	COMPLIED
22CAP-00000-00R5C	6325	LES HARRISON DR	2/8/2022	COMPLIED
22CAP-00000-00OR3	7003	SILVER CANYON	2/8/2022	COMPLIED
22CAP-00000-00RMU	729	SW 34TH ST	2/8/2022	COMPLIED
22CAP-00000-00RAD	9635	DOVER RIDGE	2/8/2022	COMPLIED
22CAP-00000-00FR1	158	DE CHANTLE	2/9/2022	COMPLIED
22CAP-00000-00RUV	2015	CINCINNATI AVE	2/9/2022	COMPLIED
22CAP-00000-00UW2	324	CHARCLIFF DR	2/9/2022	COMPLIED
22CAP-00000-00Z26	4	DOMINION DR	2/9/2022	COMPLIED
22CAP-00000-00RVR	410	ALTITUDE DR	2/9/2022	COMPLIED
22CAP-00000-00J18	4159	MYSTIC SUNRISE DR	2/9/2022	COMPLIED
22CAP-00000-00AZ6	519	TIMBERLANE	2/9/2022	COMPLIED
22CAP-00000-00T8R	590	N GENERAL MCMULLEN	2/9/2022	COMPLIED
22CAP-00000-00T89	6002	JOHN CHAPMAN	2/9/2022	COMPLIED
21CAP-00000-46535	0	E HIGH AVE	2/9/2022	COMPLIED
21CAP-00000-057VY	1514	S NEW BRAUNFELS AVE	2/10/2022	COMPLIED
22CAP-00000-00RMC	231	HAMMOND AVE	2/10/2022	COMPLIED
22CAP-00000-00KOC	2415	CASTROVILLE RD	2/10/2022	COMPLIED
22CAP-00000-00VPS	4871	CAMAS	2/10/2022	COMPLIED
22CAP-00000-00VTY	809	KAYTON AVE	2/10/2022	COMPLIED
21CAP-00000-07XOQ	919	MT KISCO	2/10/2022	COMPLIED
22CAP-00000-00FYH	155	WESTMONT	2/11/2022	COMPLIED
22CAP-00000-00VZP	1724	SAN FERNANDO ST	2/11/2022	COMPLIED
21CAP-00000-045Z3	309	MORRILL AVE	2/11/2022	COMPLIED

COMPLAINT_NUMBER	BLOCK_NUMBER	STREET_NAME1	ACTION_DATE	STATUS
21CAP-00000-08J96	3135	RENKER DR	2/11/2022	COMPLIED
22CAP-00000-00SMG	503	W RUSSELL PLACE	2/11/2022	COMPLIED
21CAP-00000-04ZK6	7511	SLEEPY VALLEY	2/11/2022	COMPLIED
21CAP-00000-0462K	930	DIVISION	2/11/2022	COMPLIED
22CAP-00000-00WHI	0	CHELSEA WAY	2/11/2022	COMPLIED
22CAP-00000-00XMF	6230	MYRTLE PASS	2/12/2022	COMPLIED
22CAP-00000-00XSW	6711	S NEW BRAUNFELS AVE	2/12/2022	COMPLIED
22CAP-00000-00XRV	1018	DAKOTA ST	2/14/2022	COMPLIED
22CAP-00000-00WYO	1110	HOEFGEN AVE	2/14/2022	COMPLIED
22CAP-00000-00Y5A	1218	TEMPLE SQUARE	2/14/2022	COMPLIED
21CAP-00000-084TK	131	ADMIRAL	2/14/2022	COMPLIED
22CAP-00000-00W4I	3008	BREEDEN ST	2/14/2022	COMPLIED
22CAP-00000-00YN9	606	MARTIN LUTHER KING DR	2/14/2022	COMPLIED
22CAP-00000-00W4L	715	CARNEY	2/14/2022	COMPLIED
22CAP-00000-00W4M	717	CARNEY	2/14/2022	COMPLIED
22CAP-00000-00YWW	7206	BLANCO RD	2/14/2022	COMPLIED
22CAP-00000-00XTY	1731	ARBOR PLACE	2/15/2022	COMPLIED
22CAP-00000-00VHW	2523	OBSERVATION DR	2/15/2022	COMPLIED
22CAP-00000-00Y2C	419	SPRUCE BREEZE	2/15/2022	COMPLIED
22CAP-00000-00ZKE	4922	CELTIC CORNER	2/15/2022	COMPLIED
22CAP-00000-00XY0	6434	MINERAL BAY	2/15/2022	COMPLIED
20ECO-00000-07CQT	6840	PECAN VALLEY DR	2/15/2022	COMPLIED
22CAP-00000-00IJS	9407	SHIELDS DR	2/15/2022	COMPLIED
22CAP-00000-00ROV	1043	WESTFALL AVE	2/16/2022	COMPLIED
22CAP-00000-00Y64	11727	CULEBRA RD	2/16/2022	COMPLIED
22CAP-00000-011YX	323	GENERAL KRUEGER BLVD	2/16/2022	COMPLIED
22CAP-00000-00XSK	999	E BASSE RD	2/16/2022	COMPLIED
22CAP-00000-0121Q	1014	RUIZ ST	2/17/2022	COMPLIED
22CAP-00000-010KN	1018	ERICSON DR	2/17/2022	COMPLIED
22CAP-00000-0111P	127	MOUNTAIN VALLEY DR	2/17/2022	COMPLIED
22CAP-00000-0111P	1711	LYNETTE	2/17/2022	COMPLIED
22CAP-00000-01234	1803	VANCE JACKSON	2/17/2022	COMPLIED
22CAP-00000-013BJ	1816	SAN ANGELO	2/17/2022	COMPLIED
22CAP-00000-0127V	2403	W MARTIN ST	2/17/2022	COMPLIED
22CAP-00000-010ML	2605	JACKSON-KELLER RD	2/17/2022	COMPLIED
22CAP-00000-00U94	4402	PECAN VALLEY DR	2/17/2022	COMPLIED
22CAP-00000-00W3L	4867	CAMAS	2/17/2022	COMPLIED
21CAP-00000-041XH	6118	PECAN TREE	2/17/2022	COMPLIED
22CAP-00000-0121E	618	BLUERIDGE	2/17/2022	COMPLIED
20ECO-00000-06ZLJ	8326	PRICKLY OAK	2/17/2022	COMPLIED
22CAP-00000-0141O	207	S SAN GABRIEL AVE	2/18/2022	COMPLIED
22CAP-00000-00BTV	2626	THOUSAND OAKS	2/18/2022	COMPLIED
21CAP-00000-07NSR	4815	RITA AVE	2/18/2022	COMPLIED
21CAP-00000-08E3P	5115	PETTUS ST	2/18/2022	COMPLIED
22CAP-00000-00SL3	6222	S NEW BRAUNFELS AVE	2/18/2022	COMPLIED
22CAP-00000-013SH	7410	LATIGO DR	2/18/2022	COMPLIED
22CAP-00000-0124U	0	AVANT AVE	2/18/2022	COMPLIED
22CAP-00000-014NZ	1039	VICTORIA CROSSING	2/19/2022	COMPLIED
22CAP-00000-014GB	1727	W THOMPSON PLACE	2/19/2022	COMPLIED
22CAP-00000-00ZT9	2519	SE MILITARY DR	2/19/2022	COMPLIED

COMPLAINT_NUMBER	BLOCK_NUMBER	STREET_NAME1	ACTION_DATE	STATUS
22CAP-00000-014F1	614	ARBOR PLACE	2/19/2022	COMPLIED
22CAP-00000-010V4	203	MONTPELIER	2/21/2022	COMPLIED
22CAP-00000-014MB	402	ISOM RD	2/21/2022	COMPLIED
22CAP-00000-00GOO	506	FURR DR	2/21/2022	COMPLIED
22CAP-00000-0137T	5711	NORTH KNOLL	2/21/2022	COMPLIED
22CAP-00000-014ID	8058	PINEBROOK DR	2/21/2022	COMPLIED
22CAP-00000-016DJ	1127	LEE HALL	2/22/2022	COMPLIED
22CAP-00000-011T7	4610	PECAN VALLEY DR	2/22/2022	COMPLIED
22CAP-00000-0163F	806	ESSEX ST	2/22/2022	COMPLIED
22CAP-00000-014VE	127	RENE	2/23/2022	COMPLIED
22CAP-00000-014IF	1303	FULTON AVE	2/23/2022	COMPLIED
22CAP-00000-00IGZ	14934	SUMMER SUSIE	2/23/2022	COMPLIED
22CAP-00000-00VUS	1625	FREDERICKSBURG RD	2/23/2022	COMPLIED
21CAP-00000-05NNS	1720	W SOUTHCROSS BLVD	2/23/2022	COMPLIED
22CAP-00000-014XD	500	BRADSHAW	2/23/2022	COMPLIED
22CAP-00000-0147T	5200	BLANCO RD	2/23/2022	COMPLIED
22CAP-00000-014XM	5323	ROOSEVELT AVE	2/23/2022	COMPLIED
22CAP-00000-015IY	8033	PINEBROOK DR	2/24/2022	COMPLIED
22CAP-00000-0155I	125	NW 410	2/25/2022	COMPLIED
22CAP-00000-01A5B	16707	NACOGDOCHES RD	2/25/2022	COMPLIED
22CAP-00000-00RM9	230	BAMBURGH DR	2/25/2022	COMPLIED
22CAP-00000-018PF	2569	NE 410	2/25/2022	COMPLIED
22CAP-00000-01AIP	7535	MAINLAND DR	2/25/2022	COMPLIED
22CAP-00000-00R8M	247	ROSEMONT DR	2/26/2022	COMPLIED
22CAP-00000-01AN9	2900	W WOODLAWN AVE	2/26/2022	COMPLIED
22CAP-00000-00XH5	10311	COUNTRY BLUFF	2/28/2022	COMPLIED
22CAP-00000-00XGO	10315	COUNTRY BLUFF	2/28/2022	COMPLIED
22CAP-00000-01B8E	159	PEACH VALLEY DR	2/28/2022	COMPLIED
22CAP-00000-01B2W	1909	MISSION RD	2/28/2022	COMPLIED
22CAP-00000-017KG	2310	GLEN IVY	2/28/2022	COMPLIED
22CAP-00000-01A2V	443	STOREYWOOD	2/28/2022	COMPLIED
22CAP-00000-01ASC	534	HUNT LN	2/28/2022	COMPLIED
22CAP-00000-01BAC	6215	VIA LA CANTERA	2/28/2022	COMPLIED
22CAP-00000-018V1	7710	WEXFORD COVE	2/28/2022	COMPLIED
22CAP-00000-00L7B	1317	FLANDERS AVE	3/1/2022	COMPLIED
22CAP-00000-01B1G	1819	N MAIN AVE	3/1/2022	COMPLIED
22CAP-00000-01BMF	2103	BURNET ST	3/1/2022	COMPLIED
22CAP-00000-019XY	2255	THOUSAND OAKS	3/1/2022	COMPLIED
22CAP-00000-011VC	5423	S ZARZAMORA ST	3/1/2022	COMPLIED
22CAP-00000-019DA	5823	THORNWOOD	3/1/2022	COMPLIED
22CAP-00000-01BP6	7618	SHETLAND DR	3/1/2022	COMPLIED
21CAP-00000-06KHD	811	SEWANEE ST	3/1/2022	COMPLIED
22CAP-00000-01B9O	8954	OLD SKY HARBOR	3/1/2022	COMPLIED
22CAP-00000-01B9V	8958	OLD SKY HARBOR	3/1/2022	COMPLIED
22CAP-00000-01DLD	10004	WURZBACH RD	3/2/2022	COMPLIED
22CAP-00000-00033	106	MOSS VALLEY DR	3/2/2022	COMPLIED
22CAP-00000-01BYG	12803	WEST AVE	3/2/2022	COMPLIED
22CAP-00000-01BOQ	210	W MARIPOSA	3/2/2022	COMPLIED
22CAP-00000-014JM	235	W CHERYL DR	3/2/2022	COMPLIED
22CAP-00000-01CUF	238	HOLY CROSS	3/2/2022	COMPLIED

COMPLAINT_NUMBER	BLOCK_NUMBER	STREET_NAME1	ACTION_DATE	STATUS
22CAP-00000-01AOV	2635	NE 410	3/2/2022	COMPLIED
22CAP-00000-0104R	2818	MAYFAIR DR	3/2/2022	COMPLIED
22CAP-00000-01CGE	8565	FLOYD CURL	3/2/2022	COMPLIED
22CAP-00000-01BF2	3238	W ASHBY PLACE	3/3/2022	COMPLIED
22CAP-00000-01DQS	327	E WHITTIER ST	3/3/2022	COMPLIED
21CAP-00000-08FMS	3571	LAKE TAHOE	3/3/2022	VIOLATION
22CAP-00000-00ZUM	4351	THOUSAND OAKS	3/3/2022	COMPLIED
22CAP-00000-00365	5100	NW 410	3/3/2022	COMPLIED
22CAP-00000-01EJ7	535	W ANSLEY BLVD	3/3/2022	COMPLIED
22CAP-00000-00ROC	538	GLAMIS AVE	3/3/2022	COMPLIED
21CAP-00000-0882R	5430	CORAL VALLEY	3/3/2022	COMPLIED
22CAP-00000-017S1	727	VIENDO	3/3/2022	COMPLIED
22CAP-00000-01COO	8525	FLOYD CURL	3/3/2022	COMPLIED
22CAP-00000-01FBK	0	AVENUE E	3/3/2022	COMPLIED
22CAP-00000-01FKE	505	FAIR AVE	3/4/2022	COMPLIED
22CAP-00000-01BV1	7558	FOSS MEADOW	3/4/2022	COMPLIED
22CAP-00000-01GOQ	9503	IH 35 N	3/4/2022	COMPLIED
22CAP-00000-01HAG	1508	NW 18TH ST	3/5/2022	COMPLIED
22CAP-00000-016B5	119	MACKAY	3/7/2022	COMPLIED
22CAP-00000-01HT0	12418	ANTELOPE CREEK	3/7/2022	COMPLIED
22CAP-00000-01H6J	131	MAURINE	3/7/2022	COMPLIED
22CAP-00000-01HLB	333	BRAHAN BLVD	3/7/2022	COMPLIED
22CAP-00000-01HGK	7626	CALLAGHAN RD	3/7/2022	COMPLIED
22CAP-00000-01H5G	815	RAYBURN DR	3/7/2022	COMPLIED
22CAP-00000-01HW9	8718	LOON CT	3/7/2022	COMPLIED
22CAP-00000-01FQM	1615	SW 410	3/8/2022	COMPLIED
22CAP-00000-01GM3	326	WHITEWOOD DR	3/8/2022	COMPLIED
22CAP-00000-01JHZ	0	ARCINIEGA	3/8/2022	COMPLIED
21CAP-00000-07O00	11727	BANDERA RD	3/9/2022	COMPLIED
22CAP-00000-01J22	13239	LARKGATE DR	3/9/2022	COMPLIED
22CAP-00000-01DIO	139	SAVANNAH DR	3/9/2022	COMPLIED
22CAP-00000-012VK	411	ENRIQUE M BARRERA PKWY	3/9/2022	COMPLIED
22CAP-00000-01JUF	530	NE 410	3/9/2022	COMPLIED
22CAP-00000-01170	1115	MONTEZUMA	3/10/2022	COMPLIED
22CAP-00000-014OB	2523	SE MILITARY DR	3/10/2022	COMPLIED
22CAP-00000-01MOL	305	BLAINE ST	3/10/2022	COMPLIED
22CAP-00000-01MIF	4519	WRANGLER RUN	3/10/2022	COMPLIED
22CAP-00000-00N4T	4827	BLUE HERON	3/10/2022	COMPLIED
22CAP-00000-01480	7140	BLANCO RD	3/10/2022	COMPLIED
22CAP-00000-010XT	4955	GREY HAWK DR	3/11/2022	COMPLIED
22CAP-00000-01G4Q	5708	S NEW BRAUNFELS AVE	3/11/2022	COMPLIED
22CAP-00000-01MV7	0	FAIRDALE DR	3/11/2022	COMPLIED
22CAP-00000-016SE	119	W YOUNG AVE	3/14/2022	COMPLIED
22CAP-00000-00N0R	1807	FALLOW RUN	3/14/2022	COMPLIED
22CAP-00000-00SM1	2115	FORT SUMTER	3/14/2022	COMPLIED
22CAP-00000-01NR1	358	E CRAIG PLACE	3/14/2022	COMPLIED
22CAP-00000-01BWL	702	AVANT AVE	3/14/2022	COMPLIED
22CAP-00000-01O72	754	BRUNSWICK BLVD	3/14/2022	COMPLIED
22CAP-00000-01MMG	763	SW 37TH ST	3/14/2022	COMPLIED
21CAP-00000-070IQ	1252	CLOWER	3/15/2022	COMPLIED

COMPLAINT_NUMBER	BLOCK_NUMBER	STREET_NAME1	ACTION_DATE	STATUS
22CAP-00000-01NZT	24819	TWIN ARROWS	3/15/2022	COMPLIED
21CAP-00000-04UTD	530	BLAZE DR	3/16/2022	COMPLIED
22CAP-00000-000OZ	806	E GRAYSON ST	3/16/2022	COMPLIED
22CAP-00000-01S7A	11489	QUINCY LEE DR	3/17/2022	COMPLIED
22CAP-00000-01P9U	13111	VISTA DEL MUNDO	3/17/2022	COMPLIED
22CAP-00000-01O50	13330	BLANCO RD	3/17/2022	COMPLIED
22CAP-00000-00ZKW	4918	CELTIC CORNER	3/17/2022	COMPLIED
22CAP-00000-01SMB	519	PLEASANTON SPRING	3/17/2022	COMPLIED
22CAP-00000-01OYQ	6021	MEADOW SUNRISE DR	3/17/2022	COMPLIED
22CAP-00000-01PPR	114	TELLEZ	3/18/2022	COMPLIED
22CAP-00000-018DW	1337	BITTERLAKE	3/18/2022	COMPLIED
22CAP-00000-01UKE	1815	FREDERICKSBURG RD	3/18/2022	COMPLIED
22CAP-00000-01ETM	2300	AVENUE B	3/18/2022	COMPLIED
22CAP-00000-01N6V	911	ELKHORN DR	3/18/2022	COMPLIED
22CAP-00000-01RLQ	2604	GUADALUPE ST	3/19/2022	COMPLIED
22CAP-00000-01UST	5410	WALES AVE	3/19/2022	VIOLATION
22CAP-00000-01V1W	10940	US HWY 181 S	3/21/2022	COMPLIED
22CAP-00000-01SQ5	13426	N US HWY 281	3/21/2022	COMPLIED
22CAP-00000-01SN4	14838	VANCE JACKSON	3/21/2022	COMPLIED
22CAP-00000-01TOJ	707	ESCALON AVE	3/21/2022	COMPLIED
22CAP-00000-01QRQ	9319	LAMERTON	3/21/2022	COMPLIED
22CAP-00000-01CXH	1203	N WALTERS ST	3/22/2022	COMPLIED
22CAP-00000-01WPF	1439	HUNTER BLVD	3/22/2022	COMPLIED
22CAP-00000-01ANQ	6017	INGRAM RD	3/22/2022	COMPLIED
22CAP-00000-00SAW	8300	WURZBACH RD	3/22/2022	COMPLIED
22CAP-00000-01M0D	8822	DALE VALLEY DR	3/22/2022	COMPLIED
22CAP-00000-01TW7	957	MISTY WATER LANE	3/22/2022	COMPLIED
22CAP-00000-01EFS	10008	WURZBACH RD	3/23/2022	COMPLIED
22CAP-00000-01YD3	2346	W BITTERS RD	3/23/2022	COMPLIED
22CAP-00000-01X72	3559	SAGE MEADOW	3/23/2022	VIOLATION
21CAP-00000-07SL3	415	PARKSIDE DR	3/23/2022	COMPLIED
21CAP-00000-08CSG	511	N SPRING	3/23/2022	COMPLIED
21CAP-00000-06QTM	569	N SAN GABRIEL AVE	3/23/2022	VIOLATION
21CAP-00000-080GO	5927	SINCLAIR RD	3/23/2022	COMPLIED
22CAP-00000-014TG	8123	BROADWAY	3/23/2022	COMPLIED
22CAP-00000-01XK1	9514	CONSOLE	3/23/2022	COMPLIED
22CAP-00000-01W3A	0	ESPADA FALLS	3/23/2022	COMPLIED
22CAP-00000-01ZW8	10510	KINDERHOOK DR	3/24/2022	COMPLIED
22CAP-00000-01UMD	1100	CALLAGHAN RD	3/24/2022	COMPLIED
22CAP-00000-00VXU	1423	E SANDALWOOD LANE	3/24/2022	COMPLIED
22CAP-00000-01FZ5	14900	NACOGDOCHES RD	3/24/2022	COMPLIED
22CAP-00000-01UUAU	1719	CALLE VALENCIA	3/24/2022	COMPLIED
22CAP-00000-01WIH	3038	ROSALIND WAY	3/24/2022	COMPLIED
22CAP-00000-01ZMF	3418	E SOUTHCROSS BLVD	3/24/2022	COMPLIED
22CAP-00000-00NR4	651	N SAN AUGUSTINE	3/24/2022	COMPLIED
21CAD-00000-06948	655	HUMBOLDT	3/24/2022	VIOLATION
22CAP-00000-01N99	4227	BIKINI DR	3/25/2022	COMPLIED
22CAP-00000-021G3	158	MC DOUGAL AVE	3/26/2022	VIOLATION
22CAP-00000-020IX	632	WAVERLY	3/26/2022	COMPLIED
22CAP-00000-021II	122	TAMPA AVE	3/28/2022	COMPLIED

COMPLAINT_NUMBER	BLOCK_NUMBER	STREET_NAME1	ACTION_DATE	STATUS
22CAP-00000-021QY	1611	MENCHACA ST	3/28/2022	COMPLIED
22CAP-00000-0217S	1711	HIDALGO ST	3/28/2022	COMPLIED
22CAP-00000-0224M	319	SPRUCEWOOD	3/28/2022	COMPLIED
22CAP-00000-02113	324	ELEANOR	3/28/2022	COMPLIED
22CAP-00000-022B5	1039	BASSE RD	3/29/2022	COMPLIED
22CAP-00000-022HP	4860	W MILITARY DR	3/29/2022	COMPLIED
22CAP-00000-022AF	625	S PINE ST	3/29/2022	COMPLIED
22CAP-00000-022FD	7810	CALLAGHAN RD	3/29/2022	COMPLIED
22CAP-00000-021WK	1619	MENCHACA ST	3/30/2022	COMPLIED
22CAP-00000-01KDY	3800	PARKDALE	3/30/2022	COMPLIED
22CAP-00000-0254I	4346	DEAN PANNILL	3/30/2022	COMPLIED
22CAP-00000-0236G	5450	ROWLEY RD	3/30/2022	COMPLIED
22CAP-00000-0249C	0	BUBBLING CRK	3/30/2022	COMPLIED
22CAP-00000-0231L	6218	HAVEN VALLEY	4/1/2022	COMPLIED
22CAP-00000-01C7V	714	W 1604	4/1/2022	COMPLIED
22CAP-00000-025FI	130	ROSWELL CANYON	4/2/2022	COMPLIED
22CAP-00000-012TK	1539	AMESTOY	4/2/2022	COMPLIED
22CAP-00000-027AN	33	LYNN BATTIS LANE	4/2/2022	COMPLIED
22CAP-00000-020BJ	1011	N COLORADO ST	4/4/2022	COMPLIED
22CAP-00000-027FF	108	BEATRICE AVE	4/4/2022	COMPLIED
22CAP-00000-027AD	1504	N ST MARYS	4/4/2022	COMPLIED
22CAP-00000-0232Z	15511	OAK GROVE DR	4/4/2022	COMPLIED
22CAP-00000-01U87	1806	MORSE WAY	4/4/2022	COMPLIED
22CAP-00000-01U88	1827	MORSE WAY	4/4/2022	COMPLIED
22CAP-00000-025UY	2706	WADE ST	4/4/2022	COMPLIED
22CAP-00000-0278M	307	SERENADE	4/4/2022	COMPLIED
22CAP-00000-0278N	318	PATRICIA DR	4/4/2022	COMPLIED
22CAP-00000-02737	319	S WW WHITE RD	4/4/2022	COMPLIED
22CAP-00000-0274S	324	FLORENCIA	4/4/2022	COMPLIED
22CAP-00000-027L9	5231	BLANCO RD	4/4/2022	COMPLIED
22CAP-00000-01QL7	6539	SPRING BRANCH	4/4/2022	COMPLIED
22CAP-00000-01W6K	7102	SHADY GROVE	4/4/2022	COMPLIED
22CAP-00000-01118	731	ARANSAS AVE	4/4/2022	COMPLIED
22CAP-00000-027F5	8425	BANDERA RD	4/4/2022	COMPLIED
22CAP-00000-027CN	8711	BOWENS CROSSING	4/4/2022	COMPLIED
22CAP-00000-027AW	12222	VANCE JACKSON	4/5/2022	COMPLIED
22CAP-00000-014IP	1311	FULTON AVE	4/5/2022	COMPLIED
22CAP-00000-00UXD	1426	RADA ST	4/5/2022	COMPLIED
22CAP-00000-029HH	14911	TROPICAL STORM	4/5/2022	COMPLIED
22CAP-00000-01XIV	2839	BARREL OAK	4/5/2022	COMPLIED
22CAP-00000-0269O	419	MAYBERRY AVE	4/5/2022	COMPLIED
22CAP-00000-01JMF	6615	KINDLEWOOD	4/5/2022	COMPLIED
22CAP-00000-027VB	6810	DESILU DR	4/5/2022	COMPLIED
22CAP-00000-027O9	0	WOODLAKE CLUB DR	4/5/2022	COMPLIED
22CAP-00000-01JZK	11907	LAS VEGAS	4/6/2022	COMPLIED
22CAP-00000-027DK	1500	N ST MARYS ST	4/6/2022	COMPLIED
22CAP-00000-027MT	1621	N MAIN AVE	4/6/2022	COMPLIED
21CAP-00000-07BEX	213	S SAN GABRIEL AVE	4/6/2022	COMPLIED
22CAP-00000-027ES	250	TREELINE PARK	4/6/2022	COMPLIED
22CAP-00000-02BZE	1406	W HUISACHE AVE	4/7/2022	COMPLIED

COMPLAINT_NUMBER	BLOCK_NUMBER	STREET_NAME1	ACTION_DATE	STATUS
22CAP-00000-029WQ	14915	TROPICAL STORM	4/7/2022	COMPLIED
22CAP-00000-020QM	228	BLAKELEY DR	4/7/2022	COMPLIED
22CAP-00000-01RM2	731	MC KINLEY AVE	4/7/2022	COMPLIED
22CAP-00000-024QK	170	DE CHANTLE	4/9/2022	COMPLIED
22CAP-00000-01I3W	835	SUTTON	4/9/2022	COMPLIED
22CAP-00000-02DJT	14042	GREENJAY DR	4/11/2022	COMPLIED
22CAP-00000-02DDY	502	NEW VALLEY HI DR	4/11/2022	COMPLIED
22CAP-00000-022W0	621	S PINE ST	4/11/2022	COMPLIED
22CAP-00000-02DGC	1034	GROSVENOR BLVD	4/12/2022	COMPLIED
22CAP-00000-02CIM	11530	VANCE JACKSON	4/12/2022	COMPLIED
21CAP-00000-05U9X	125	S SAN FELIPE AVE	4/12/2022	COMPLIED
22CAP-00000-021UW	1410	SANTA BARBARA	4/12/2022	COMPLIED
22CAP-00000-02DIC	1907	NE 410	4/12/2022	COMPLIED
21CAP-00000-07R9G	2934	LOMBRANO ST	4/12/2022	COMPLIED
22CAP-00000-026BE	3940	N IH 35	4/12/2022	COMPLIED
22CAP-00000-02DUU	4411	GARDENDALE	4/12/2022	COMPLIED
22CAP-00000-02BYT	5314	PRAIRIE FLOWER DR	4/12/2022	COMPLIED
22CAP-00000-02D1Y	5335	NW LOOP 410	4/12/2022	COMPLIED
22CAP-00000-02A0P	5402	RED SKY DR	4/12/2022	COMPLIED
22CAP-00000-029CG	623	LINCOLNSHIRE DR	4/12/2022	COMPLIED
22CAP-00000-02FSU	8711	CINNAMON CREEK	4/12/2022	COMPLIED
22CAP-00000-027LB	123	FERRIS AVE	4/13/2022	COMPLIED
22CAP-00000-00K2C	3315	BUENA VISTA ST	4/13/2022	COMPLIED
22CAP-00000-00YVM	442	PARK PLAZA	4/13/2022	COMPLIED
22CAP-00000-01VT6	4818	BLUE HERON	4/13/2022	COMPLIED
22CAP-00000-02GQ6	10223	FOX HOLLOW	4/14/2022	COMPLIED
22CAP-00000-02G41	11718	ENCHANTED SUNSET	4/14/2022	COMPLIED
22CAP-00000-02HYE	1455	CABLE RANCH RD	4/14/2022	COMPLIED
22CAP-00000-01O7K	1610	CINCINNATI AVE	4/14/2022	COMPLIED
22CAP-00000-00REM	1719	W CRAIG PLACE	4/14/2022	COMPLIED
22CAP-00000-02EBK	222	DEAN ST	4/14/2022	COMPLIED
22CAP-00000-02G5D	1512	LEAL ST	4/15/2022	COMPLIED
22CAP-00000-02IDQ	1802	PARHAVEN DR	4/15/2022	COMPLIED
22CAP-00000-01497	247	RIVERDALE	4/15/2022	COMPLIED
22CAP-00000-02E78	418	NW 36TH ST	4/15/2022	COMPLIED
22CAP-00000-01EMF	6010	NW 410	4/15/2022	COMPLIED
22CAP-00000-02IGW	0	E BASSE RD	4/15/2022	COMPLIED
22CAP-00000-02JSI	2447	HARRY WURZBACH	4/16/2022	COMPLIED
22CAP-00000-02HS6	422	ZACHRY DR	4/16/2022	COMPLIED
22CAP-00000-02GAE	545	SENISA DR	4/16/2022	COMPLIED
22CAP-00000-02B38	12243	SAN MIGUEL	4/18/2022	COMPLIED
22CAP-00000-02JYW	227	HALLIE COVE	4/18/2022	COMPLIED
22CAP-00000-02K59	5247	VANCE JACKSON	4/18/2022	COMPLIED
22CAP-00000-02I4V	5522	KEYSTONE	4/18/2022	COMPLIED
22CAP-00000-02KK2	7678	W HWY 90	4/18/2022	COMPLIED
22CAP-00000-022RK	915	BURLESON ST	4/18/2022	COMPLIED
22CAP-00000-02H9W	114	BIERING AVE	4/19/2022	COMPLIED
22CAP-00000-01POD	12930	PARK CROSSING DR	4/19/2022	COMPLIED
22CAP-00000-02KX9	13238	HUISACHE WAY	4/19/2022	COMPLIED
22CAP-00000-02LH8	13723	BRAYS FOREST	4/19/2022	COMPLIED

COMPLAINT_NUMBER	BLOCK_NUMBER	STREET_NAME1	ACTION_DATE	STATUS
22CAP-00000-02K09	2323	CREEKSIDE BEND	4/19/2022	COMPLIED
22CAP-00000-02J00	427	N 1604	4/19/2022	COMPLIED
22CAP-00000-02KCI	543	W MALONE	4/19/2022	COMPLIED
22CAP-00000-02E6G	611	SENISA DR	4/19/2022	COMPLIED
22CAP-00000-02IFW	7902	PAINT	4/19/2022	COMPLIED
22CAP-00000-02JMM	8555	LAURENS LANE	4/19/2022	COMPLIED
22CAP-00000-024GX	0	HILLSIDE VW	4/19/2022	COMPLIED
22CAP-00000-02JXS	11143	CEDAR MOUNTAIN	4/20/2022	COMPLIED
22CAP-00000-02LTT	1239	GILLETTE BLVD	4/20/2022	COMPLIED
22CAP-00000-02MLO	154	OLGA DR	4/20/2022	COMPLIED
22CAP-00000-02L8U	1729	SW MILITARY DR	4/20/2022	COMPLIED
22CAP-00000-0252Z	3636	MEDICAL DR	4/20/2022	COMPLIED
22CAP-00000-02KYV	5038	HEMPHILL DR	4/20/2022	COMPLIED
22CAP-00000-02LAT	5539	RANDOLPH BLVD	4/20/2022	COMPLIED
22CAP-00000-02LHJ	6623	S ZARZAMORA ST	4/20/2022	COMPLIED
22CAP-00000-02LY6	7458	LOUIS PASTEUR	4/20/2022	COMPLIED
22CAP-00000-02L9S	835	KAYTON AVE	4/20/2022	COMPLIED
22CAP-00000-02D2M	8934	SHEPHERDS WAY	4/20/2022	COMPLIED
22CAP-00000-02K1C	919	SE MILITARY DR	4/20/2022	COMPLIED
22CAP-00000-02JYQ	0	CURTIS ST	4/20/2022	COMPLIED
22CAP-00000-02F68	514	ALTA SITA	4/21/2022	COMPLIED
22CAP-00000-02K4Q	7302	WINTERWOOD	4/21/2022	COMPLIED
22CAP-00000-02P09	110	TESLA DR	4/22/2022	COMPLIED
22CAP-00000-02Q2F	3030	E SOUTHCROSS BLVD	4/22/2022	COMPLIED
22CAP-00000-026A7	515	OVERHILL	4/22/2022	COMPLIED
22CAP-00000-02QPU	119	SWEETBRIAR AVE	4/23/2022	COMPLIED
22CAP-00000-02Q6N	6631	BUCKHORN CLIFF	4/23/2022	COMPLIED
22CAP-00000-013CV	1020	E HIGHLAND BLVD	4/25/2022	COMPLIED
22CAP-00000-02QYN	1237	BASSE RD	4/25/2022	COMPLIED
22CAP-00000-014W8	1343	MC KINLEY AVE	4/25/2022	COMPLIED
22CAP-00000-02R8T	9939	TRENDWOOD	4/25/2022	COMPLIED
22CAP-00000-02NY6	1146	KENTUCKY AVE	4/26/2022	COMPLIED
22CAP-00000-02OZI	11717	ENCHANTED SUNSET	4/26/2022	COMPLIED
22CAP-00000-028UP	12251	WEST AVE	4/26/2022	COMPLIED
22CAP-00000-02R84	17298	LOW RD	4/26/2022	COMPLIED
22CAP-00000-027M3	215	W BROADVIEW	4/26/2022	COMPLIED
22CAP-00000-01OIU	219	MEADOW BEND	4/26/2022	COMPLIED
22CAP-00000-02RCS	2336	E HOUSTON ST	4/26/2022	COMPLIED
22CAP-00000-02R1G	511	W LULLWOOD AVE	4/26/2022	VIOLATION
22CAP-00000-02SMN	5215	S FLORES ST	4/26/2022	COMPLIED
22CAP-00000-02L88	16550	HUEBNER RD	4/27/2022	COMPLIED
22CAP-00000-02S1N	2221	PEREZ	4/27/2022	COMPLIED
22CAP-00000-02TK2	302	W HUISACHE AVE	4/27/2022	COMPLIED
22CAP-00000-02QE2	501	OGDEN ST	4/27/2022	COMPLIED
22CAP-00000-02UCA	7070	SAN PEDRO AVE	4/27/2022	COMPLIED
22CAP-00000-02SEV	812	BURLESON ST	4/27/2022	COMPLIED
22CAP-00000-02QU8	8151	PEMBERTON	4/27/2022	COMPLIED
22CAP-00000-02T5G	8506	WAKEFIELD	4/27/2022	COMPLIED
22CAP-00000-02TQY	929	N PINE ST	4/27/2022	COMPLIED
22CAP-00000-01RAU	1430	AUSTIN HWY	4/28/2022	COMPLIED

COMPLAINT_NUMBER	BLOCK_NUMBER	STREET_NAME1	ACTION_DATE	STATUS
22CAP-00000-02VOX	1735	GRANDSTAND DR	4/28/2022	COMPLIED
22CAP-00000-02SZI	11709	ENCHANTED SUNSET	4/29/2022	COMPLIED
22CAP-00000-02VJ0	235	ACAPULCO	4/29/2022	COMPLIED
22CAP-00000-02RUS	528	SOUTHTRAIL	4/29/2022	COMPLIED
22CAP-00000-02HFN	7220	MARBACH RD	4/29/2022	COMPLIED
22CAP-00000-02HKB	8407	LINDENWOOD DR	4/29/2022	COMPLIED
22CAP-00000-02U4N	1113	LEAL ST	4/30/2022	COMPLIED
22CAP-00000-02XSJ	13022	FEATHER POINT DR	4/30/2022	COMPLIED
22CAP-00000-02QWB	327	BEXAR DR	4/30/2022	COMPLIED
22CAP-00000-02X7M	807	GREEN PARK	4/30/2022	COMPLIED
22CAP-00000-02X9N	210	MEADOW GLEN DR	5/2/2022	COMPLIED
22CAP-00000-02Y7A	2703	VANCE JACKSON	5/2/2022	COMPLIED
22CAP-00000-02XMX	300	VILLA ROJA	5/2/2022	COMPLIED
22CAP-00000-02XF0	4947	BAYHEAD DR	5/2/2022	COMPLIED
22CAP-00000-02L3H	6301	ENRIQUE M BARRERA PKWY	5/2/2022	COMPLIED
22CAP-00000-02XSC	6861	W HWY 90	5/2/2022	COMPLIED
22CAP-00000-02C3B	13602	PRIMWOOD	5/3/2022	COMPLIED
22CAP-00000-02Z33	15150	BLANCO RD	5/3/2022	COMPLIED
22CAP-00000-02YY4	6447	MARLIN FLATS	5/3/2022	COMPLIED
22CAP-00000-02ZBW	716	CUNEY WAY	5/3/2022	COMPLIED
22CAP-00000-02YES	159	HEATHER AVE	5/4/2022	COMPLIED
22CAP-00000-01FJZ	2215	HAYS ST	5/4/2022	COMPLIED
22CAP-00000-02ZYP	5554	KENSINGTON RUN	5/4/2022	COMPLIED
22CAP-00000-031LF	705	OBLATE	5/4/2022	COMPLIED
22CAP-00000-02R7R	7901	CALLAGHAN RD	5/4/2022	COMPLIED
22CAP-00000-031ED	8401	DATAPOINT	5/4/2022	COMPLIED
22CAP-00000-031M4	9410	HAZELTON LANE	5/4/2022	COMPLIED
22CAP-00000-02YHD	1100	PATRICIA DR	5/5/2022	COMPLIED
22CAP-00000-01YFN	1435	CODY	5/5/2022	COMPLIED
22CAP-00000-02T43	175	BRENHAVEN AVE	5/5/2022	COMPLIED
22CAP-00000-030TL	467	HOT WELLS	5/5/2022	COMPLIED
22CAP-00000-02XCH	5139	GROVEHILL DR	5/5/2022	COMPLIED
22CAP-00000-030S9	619	KAREN LANE	5/5/2022	COMPLIED
22CAP-00000-031A7	7959	FREDERICKSBURG RD	5/5/2022	COMPLIED
22CAP-00000-027SZ	8103	BANDERA RD	5/5/2022	COMPLIED
22CAP-00000-030R7	835	THREE WOOD WAY	5/5/2022	COMPLIED
22CAP-00000-032CL	11416	SPRING TRAIL	5/6/2022	COMPLIED
22CAP-00000-0333Z	3720	NW 410	5/6/2022	COMPLIED
22CAP-00000-034KX	4550	NW 410	5/6/2022	COMPLIED
22CAP-00000-02X6Z	5801	ABBEYTOWN	5/6/2022	COMPLIED
22CAP-00000-0352Z	216	PLACID DR	5/7/2022	COMPLIED
22CAP-00000-033MO	1606	SWEET ROCK DR	5/9/2022	COMPLIED
22CAP-00000-03625	3010	GREENACRES	5/9/2022	COMPLIED
22CAP-00000-035YN	411	ADRIAN	5/9/2022	COMPLIED
22CAP-00000-030SX	441	ALDAMA CALLE	5/9/2022	COMPLIED
22CAP-00000-02Y7S	615	VANCE JACKSON	5/9/2022	COMPLIED
22CAP-00000-035JJ	7585	INGRAM RD	5/9/2022	COMPLIED
22CAP-00000-035MU	0	BOGART DR	5/9/2022	COMPLIED
22CAP-00000-034O1	115	FAIR VALLEY	5/10/2022	COMPLIED
22CAP-00000-037Q5	12525	APPLEWHITE RD	5/10/2022	COMPLIED

COMPLAINT_NUMBER	BLOCK_NUMBER	STREET_NAME1	ACTION_DATE	STATUS
22CAP-00000-01BIK	131	MOUNTAIN VALLEY DR	5/10/2022	COMPLIED
22CAP-00000-014SU	146	BLUFFSIDE DR	5/10/2022	COMPLIED
22CAP-00000-0365B	1526	LA MANDA BLVD	5/10/2022	COMPLIED
22CAP-00000-01QRL	2101	VERA CRUZ ST	5/10/2022	COMPLIED
22CAP-00000-02F4W	211	KIPLING AVE	5/10/2022	COMPLIED
22CAP-00000-01FEM	219	FLORENCIA	5/10/2022	COMPLIED
22CAP-00000-01CVG	234	HARROW DR	5/10/2022	COMPLIED
22CAP-00000-035MB	322	W WILDWOOD	5/10/2022	COMPLIED
22CAP-00000-0345E	3501	PIN OAK DR	5/10/2022	COMPLIED
22CAP-00000-02NVVW	5103	FAIRFORD DR	5/10/2022	COMPLIED
22CAP-00000-00RRP	5202	EISENHauer RD	5/10/2022	COMPLIED
22CAP-00000-02Z85	5310	PRAIRIE FLOWER DR	5/10/2022	COMPLIED
22CAP-00000-022OI	622	MORNINGVIEW	5/10/2022	COMPLIED
22CAP-00000-02DC4	7222	CABIN CREEK	5/10/2022	COMPLIED
22CAP-00000-037UE	8228	BRONCO LANE	5/10/2022	COMPLIED
22CAP-00000-02VDD	0	BROADWAY	5/10/2022	COMPLIED
22CAP-00000-033GA	1216	AUSTIN ST	5/11/2022	COMPLIED
22CAP-00000-01DOX	163	FOREST VALLEY DR	5/11/2022	COMPLIED
22CAP-00000-036BZ	2006	JUPITER	5/11/2022	COMPLIED
22CAP-00000-035PO	8120	LAUREL BEND	5/11/2022	COMPLIED
22CAP-00000-036OR	423	BLUE STAR	5/12/2022	COMPLIED
22CAP-00000-02CRA	4615	STONEVIEW ST	5/12/2022	COMPLIED
22CAP-00000-021VH	537	N GENERAL MCMULLEN	5/12/2022	COMPLIED
22CAP-00000-037GQ	9340	WURZBACH RD	5/12/2022	COMPLIED
22CAP-00000-02XT0	123	DOROTHY	5/13/2022	COMPLIED
22CAP-00000-03AI7	2202	OSBURN	5/13/2022	COMPLIED
22CAP-00000-02FCX	636	WAVERLY	5/13/2022	COMPLIED
22CAP-00000-033ZN	1106	VICKERS AVE	5/14/2022	COMPLIED
22CAP-00000-039ZU	1918	W WOODLAWN AVE	5/14/2022	COMPLIED
22CAP-00000-03A3O	203	WAKE FORREST	5/14/2022	COMPLIED
22CAP-00000-02NYV	530	FERRIS AVE	5/14/2022	COMPLIED
22CAP-00000-03BXW	9918	DULL KNIFE WAY	5/14/2022	COMPLIED
22CAP-00000-03BM4	207	MINK DR	5/16/2022	COMPLIED
22CAP-00000-038N3	3006	CULEBRA RD	5/16/2022	COMPLIED
22CAP-00000-03AH9	3718	S PRESA ST	5/16/2022	COMPLIED
22CAP-00000-03CAR	0	EVERS RD	5/16/2022	COMPLIED
22CAP-00000-03D3J	10306	MARGARITA LOOP	5/17/2022	COMPLIED
22CAP-00000-03D79	233	BURLESON ST	5/17/2022	COMPLIED
22CAP-00000-00Y6B	3630	CULEBRA RD	5/17/2022	COMPLIED
22CAP-00000-03DN1	8031	HILLTOP CREST	5/17/2022	COMPLIED
22CAP-00000-03F4Y	110	DAYTONA DR	5/18/2022	COMPLIED
22CAP-00000-03CHF	1948	AUSTIN HWY	5/18/2022	COMPLIED
22CAP-00000-03B05	230	W SUNSET RD	5/18/2022	COMPLIED
22CAP-00000-0211L	3203	BOLMORE	5/18/2022	COMPLIED
22CAP-00000-02QVM	3611	FOUNTAINHEAD DR	5/18/2022	COMPLIED
22CAP-00000-03BIS	3700	N ST MARYS ST	5/18/2022	COMPLIED
22CAP-00000-03COM	426	KOEHLER COURT	5/18/2022	COMPLIED
22CAP-00000-03E2X	8438	QUAIL CREEK DR	5/18/2022	COMPLIED
22CAP-00000-03CTB	8810	HUEBNER RD	5/18/2022	COMPLIED
22CAP-00000-03F2O	1203	W HARDING BLVD	5/19/2022	COMPLIED

COMPLAINT_NUMBER	BLOCK_NUMBER	STREET_NAME1	ACTION_DATE	STATUS
22CAP-00000-03E8E	1222	CHULIE	5/19/2022	COMPLIED
22CAP-00000-03EFO	1851	CLAMP AVE	5/19/2022	COMPLIED
22CAP-00000-03ENM	4010	SHERRIL BROOK DR	5/19/2022	COMPLIED
22CAP-00000-02L9Q	4106	SUNRISE CREEK DR	5/19/2022	COMPLIED
22CAP-00000-03F9T	627	MORNINGVIEW	5/19/2022	COMPLIED
22CAP-00000-03EUE	640	CINCINNATI AVE	5/19/2022	COMPLIED
22CAP-00000-03A27	805	BANDERA RD	5/19/2022	COMPLIED
22CAP-00000-03FAS	0	GEORGE RD	5/19/2022	COMPLIED
22CAP-00000-03F1K	1149	BANDERA RD	5/20/2022	COMPLIED
22CAP-00000-03DWF	17123	EAGLE HOLLOW DR	5/20/2022	COMPLIED
22CAP-00000-03F6R	4738	RITTIMAN RD	5/20/2022	COMPLIED
22CAP-00000-03AY7	1030	VANCE JACKSON	5/23/2022	COMPLIED
22CAP-00000-039C3	10402	ROCKLAND	5/23/2022	COMPLIED
22CAP-00000-01Y9G	175	GREENLAWN	5/23/2022	COMPLIED
22CAP-00000-038BA	1809	W GERALD	5/23/2022	COMPLIED
22CAP-00000-03INV	4011	MEADOWLARK AVE	5/23/2022	VIOLATION
22CAP-00000-031XY	2125	W WILDWOOD	5/24/2022	COMPLIED
22CAP-00000-03INS	214	BERKSHIRE	5/24/2022	COMPLIED
22CAP-00000-03C7V	2442	NACOGDOCHES RD	5/24/2022	COMPLIED
22CAP-00000-03J1C	2818	AUSTIN HWY	5/24/2022	COMPLIED
22CAP-00000-036QZ	4354	ELDRIDGE AVE	5/24/2022	COMPLIED
22CAP-00000-02YDF	4727	CASTLE WALK	5/24/2022	COMPLIED
22CAP-00000-036F0	5910	ROYALGATE DR	5/24/2022	COMPLIED
22CAP-00000-03IMR	67	LONGSFORD	5/24/2022	COMPLIED
22CAP-00000-03JC6	7207	SNOWDEN RD	5/24/2022	COMPLIED
22CAP-00000-03IRN	8174	MESCAL TRAIL	5/24/2022	COMPLIED
22CAP-00000-03JM5	105	CARLOTA	5/25/2022	COMPLIED
22CAP-00000-03IOF	118	WOODSIDE DR	5/25/2022	COMPLIED
22CAP-00000-03JOC	17502	LA CANTERA PKWY	5/25/2022	COMPLIED
22CAP-00000-03DU9	211	CADWALLADER	5/25/2022	COMPLIED
22CAP-00000-020E3	2500	WESTWARD DR	5/25/2022	COMPLIED
22CAP-00000-02ZCM	2806	SHORT RIDGE	5/25/2022	COMPLIED
22CAP-00000-03JBP	2810	BABCOCK RD	5/25/2022	COMPLIED
22CAP-00000-03L9R	306	FREEMAN DR	5/25/2022	COMPLIED
22CAP-00000-03JHT	5112	WEST AVE	5/25/2022	COMPLIED
22CAP-00000-03IXY	6459	LOST HOLLY	5/25/2022	COMPLIED
22CAP-00000-03K9M	8178	MESCAL TRAIL	5/25/2022	COMPLIED
22CAP-00000-033H1	902	OLNEY DR	5/25/2022	COMPLIED
22CAP-00000-01M2S	9506	CLIFF WAY	5/25/2022	COMPLIED
22CAP-00000-03J4F	3410	BLACKSTONE RUN	5/26/2022	COMPLIED
22CAP-00000-03IQM	3519	OAKFORT	5/26/2022	COMPLIED
22CAP-00000-034Q1	7031	SAN PEDRO AVE	5/26/2022	COMPLIED
22CAP-00000-03DS8	1910	CALLE VALENCIA	5/27/2022	COMPLIED
22CAP-00000-03O29	2519	TOWNFIELD	5/27/2022	COMPLIED
22CAP-00000-03MGS	4418	BRIGHT SUN ST	5/27/2022	VIOLATION
22CAP-00000-034GT	451	WAKE FORREST	5/27/2022	COMPLIED
22CAP-00000-03OJQ	553	PENNYSTONE	5/27/2022	VIOLATION
22CAP-00000-02XWM	9510	CLIFF CREEK	5/27/2022	COMPLIED
22CAP-00000-03OEP	1227	WAVERLY	5/28/2022	COMPLIED
22CAP-00000-039U6	13719	MORNINGBLUFF DR	5/28/2022	COMPLIED

COMPLAINT_NUMBER	BLOCK_NUMBER	STREET_NAME1	ACTION_DATE	STATUS
22CAP-00000-031QH	312	MARSHALL ST	5/28/2022	COMPLIED
22CAP-00000-03HJG	318	FURR DR	5/28/2022	COMPLIED
22CAP-00000-03HMK	4511	TROPICAL DR	5/28/2022	COMPLIED
22CAP-00000-01WJE	525	MC LAUGHLIN AVE	5/28/2022	COMPLIED
22CAP-00000-03MIC	0	JACKSON ST	5/28/2022	COMPLIED
22CAP-00000-03NH7	16639	DOLENTE RD	5/31/2022	COMPLIED
22CAP-00000-03POH	326	GRIGGS	5/31/2022	COMPLIED
22CAP-00000-03OY5	408	HENRY ST	5/31/2022	COMPLIED
22CAP-00000-03NB2	410	OAK SQUARE	5/31/2022	COMPLIED
22CAP-00000-039R5	501	SOUTHTRAIL	5/31/2022	COMPLIED
22CAP-00000-03P2M	5954	SMOKY QUARTZ	5/31/2022	COMPLIED
22CAP-00000-03P0Q	6022	US HWY 87 E	5/31/2022	COMPLIED
22CAP-00000-03QQR	11005	N IH 35	6/1/2022	COMPLIED
22CAP-00000-03PQE	147	HALLIDAY AVE	6/1/2022	COMPLIED
22CAP-00000-03P4T	209	VICTOR ST	6/1/2022	COMPLIED
22CAP-00000-03AIT	318	VERNE ST	6/1/2022	COMPLIED
22CAP-00000-03P67	3434	OAKDALE ST	6/1/2022	COMPLIED
22CAP-00000-03P2F	435	DORIE ST	6/1/2022	COMPLIED
22CAP-00000-014T1	715	RUIZ ST	6/1/2022	COMPLIED
22CAP-00000-01UXE	909	CECILIA ST	6/1/2022	COMPLIED
22CAP-00000-033IP	226	NOLAN ST	6/2/2022	COMPLIED
22CAP-00000-010AV	5430	WALZEM RD	6/2/2022	COMPLIED
22CAP-00000-03S8C	5723	OO-LOO-TE-KA	6/2/2022	VIOLATION
22CAP-00000-03RPC	1103	CINCINNATI AVE	6/3/2022	COMPLIED
22CAP-00000-03GDT	11055	N IH 35	6/3/2022	COMPLIED
22CAP-00000-03GMM	127	GLENOAK DR	6/3/2022	COMPLIED
22CAP-00000-01NRR	2918	CHURCHILL AVE	6/3/2022	COMPLIED
22CAP-00000-03SU0	323	CABLE DR	6/3/2022	COMPLIED
22CAP-00000-03ST3	506	ASTOR	6/3/2022	COMPLIED
22CAP-00000-03SZ5	703	S SAN MARCOS	6/3/2022	COMPLIED
22CAP-00000-03TEM	925	S ST MARYS ST	6/3/2022	COMPLIED
22CAP-00000-032TD	0	LINN RD	6/3/2022	COMPLIED
22CAP-00000-03J5R	11019	BAYWOOD	6/4/2022	COMPLIED
22CAP-00000-03OLL	4025	E SOUTHCROSS BLVD	6/4/2022	COMPLIED
22CAP-00000-03RZJ	4553	N 1604	6/4/2022	COMPLIED
22CAP-00000-03UM3	360	VALLEY HI DR	6/6/2022	COMPLIED
22CAP-00000-03UM0	362	VALLEY HI DR	6/6/2022	COMPLIED
22CAP-00000-031T0	514	PEGGY DR	6/6/2022	COMPLIED
22CAP-00000-03BP2	3	FIRETHORN TRAIL	6/7/2022	COMPLIED
22CAP-00000-03V9S	3331	LE BLANC	6/7/2022	COMPLIED
22CAP-00000-03HR3	5203	EISENHAEUER RD	6/7/2022	COMPLIED
22CAP-00000-01OBX	548	N SAN GABRIEL AVE	6/7/2022	COMPLIED
22CAP-00000-03D41	8614	PERRIN BEITEL	6/7/2022	COMPLIED
22CAP-00000-03PUM	8702	CINNAMON CREEK	6/7/2022	COMPLIED
22CAP-00000-03RZ0	210	SAND LEDGE	6/8/2022	COMPLIED
22CAP-00000-03VPM	2114	S OLIVE ST	6/8/2022	COMPLIED
22CAP-00000-03DXL	318	W MAYFIELD	6/8/2022	COMPLIED
22CAP-00000-02B4Y	570	N WW WHITE RD	6/8/2022	COMPLIED
22CAP-00000-03VAZ	809	OBLATE	6/8/2022	COMPLIED
22CAP-00000-03XAB	0	MT EVANS DR	6/8/2022	COMPLIED

COMPLAINT_NUMBER	BLOCK_NUMBER	STREET_NAME1	ACTION_DATE	STATUS
22CAP-00000-03C8K	11110	N IH 35	6/9/2022	COMPLIED
22CAP-00000-03CHO	11122	NACOGDOCHES RD	6/9/2022	COMPLIED
22CAP-00000-02NP8	1323	LAMAR ST	6/9/2022	COMPLIED
22CAP-00000-03TDP	146	TODD	6/9/2022	COMPLIED
22CAP-00000-03IL2	163	TREASURE WAY	6/9/2022	COMPLIED
22CAP-00000-03WT2	311	E ACKARD PLACE	6/9/2022	COMPLIED
22CAP-00000-03W7N	3538	PIN OAK DR	6/9/2022	COMPLIED
22CAP-00000-03XYT	5115	THOUSAND OAKS	6/9/2022	COMPLIED
22CAP-00000-03BKD	548	HUMBOLDT	6/9/2022	COMPLIED
22CAP-00000-03U6X	801	DENVER BLVD	6/9/2022	COMPLIED
22CAP-00000-03W8M	245	HENRY ST	6/10/2022	COMPLIED
22CAP-00000-03ZPX	431	BUNDY	6/10/2022	COMPLIED
22CAP-00000-01H5Z	506	ROTARY	6/10/2022	COMPLIED
22CAP-00000-03MNX	606	GULF ST	6/10/2022	COMPLIED
22CAP-00000-03ZOF	2221	SW MILITARY DR	6/11/2022	COMPLIED
22CAP-00000-036OC	4326	ROLAND AVE	6/11/2022	COMPLIED
22CAP-00000-034TU	4443	RITTIMAN RD	6/11/2022	COMPLIED
22CAP-00000-02YSM	603	JOHN PAGE DR	6/11/2022	COMPLIED
22CAP-00000-00HY0	2327	BURNET ST	6/13/2022	COMPLIED
22CAP-00000-02KW9	350	CINCINNATI AVE	6/13/2022	COMPLIED
22CAP-00000-040TH	630	MORNINGVIEW	6/13/2022	COMPLIED
22CAP-00000-03ZQI	8	GALLERY COURT	6/13/2022	COMPLIED
22CAP-00000-03UJF	0	HOWARD ST	6/13/2022	COMPLIED
22CAP-00000-033O3	10540	CULEBRA RD	6/14/2022	COMPLIED
22CAP-00000-03MPD	13930	BRANTLEY ST	6/14/2022	COMPLIED
22CAP-00000-0403M	3519	GRANT AVE	6/14/2022	COMPLIED
22CAP-00000-015U1	4423	MEEKS AVE	6/14/2022	COMPLIED
22CAP-00000-00RTE	616	KASHMUIR PLACE	6/14/2022	COMPLIED
22CAP-00000-0414V	7030	WESTSHIRE DR	6/14/2022	COMPLIED
22CAP-00000-0409L	719	BERNARD DR	6/14/2022	COMPLIED
22CAP-00000-03V77	833	W ASHBY PLACE	6/14/2022	COMPLIED
22CAP-00000-042UO	1503	AMBUSH CRK	6/15/2022	COMPLIED
22CAP-00000-04110	2911	TAMPICO ST	6/15/2022	COMPLIED
22CAP-00000-029MY	302	HAMMOND AVE	6/15/2022	COMPLIED
22CAP-00000-04156	4334	DEAN PANNILL	6/15/2022	COMPLIED
22CAP-00000-043SX	4426	HALL PARK DR	6/15/2022	COMPLIED
22CAP-00000-041GI	5736	HAREFIELD DR	6/15/2022	COMPLIED
22CAP-00000-043NO	6100	NW 410	6/15/2022	COMPLIED
22CAP-00000-03G2Y	6242	JOHN CHAPMAN	6/15/2022	COMPLIED
22CAP-00000-043J6	631	MORNINGVIEW	6/15/2022	COMPLIED
22CAP-00000-03PS7	6923	DASHMOOR CREEK	6/15/2022	COMPLIED
22CAP-00000-04306	7659	BINZ-ENGLEMAN RD	6/15/2022	COMPLIED
22CAP-00000-041HV	803	ROYAL COURT	6/15/2022	COMPLIED
22CAP-00000-043PR	8402	HAVERSHAM	6/15/2022	COMPLIED
22CAP-00000-0419G	8515	CREEK BEND DR	6/15/2022	COMPLIED
22CAP-00000-03DGR	9027	MAVERICK DRAW	6/15/2022	COMPLIED
22CAP-00000-0423N	931	GARDINA ST	6/15/2022	COMPLIED
22CAP-00000-0414B	0	INDEPENDENCE AVE	6/15/2022	COMPLIED
22CAP-00000-04326	0	MIRA VISTA	6/15/2022	COMPLIED
22CAP-00000-042SE	1226	MIRA VISTA	6/16/2022	COMPLIED

COMPLAINT_NUMBER	BLOCK_NUMBER	STREET_NAME1	ACTION_DATE	STATUS
22CAP-00000-035BV	147	DOKES DR	6/16/2022	COMPLIED
22CAP-00000-0415G	1515	W CONTOUR DR	6/16/2022	COMPLIED
22CAP-00000-0456I	15230	US HWY 281 S	6/16/2022	COMPLIED
22CAP-00000-03WAB	3224	W SALINAS	6/16/2022	COMPLIED
22CAP-00000-043JW	8527	WURZBACH RD	6/16/2022	COMPLIED
22CAP-00000-045KB	8632	FREDERICKSBURG RD	6/16/2022	COMPLIED
22CAP-00000-0463V	1127	MEADOWWALK	6/17/2022	COMPLIED
22CAP-00000-01B5N	137	EL MONTE BLVD	6/17/2022	COMPLIED
22CAP-00000-04213	1810	W ANSLEY BLVD	6/17/2022	COMPLIED
22CAP-00000-043JQ	208	VICTOR ST	6/17/2022	COMPLIED
22CAP-00000-025RG	209	SEGUIN ST	6/17/2022	COMPLIED
22CAP-00000-03IL7	2247	CREEKSIDE BEND	6/17/2022	COMPLIED
22CAP-00000-03KLM	522	CAROL CREST	6/17/2022	COMPLIED
22CAP-00000-045KW	7223	CAMINO GROVE	6/17/2022	COMPLIED
22CAP-00000-03VLA	11718	N IH 35	6/18/2022	COMPLIED
22CAP-00000-0410T	1806	LAMPOST	6/18/2022	COMPLIED
22CAP-00000-047LS	6812	HILLSIDE PEAK	6/18/2022	COMPLIED
22CAP-00000-0470Q	8730	WURZBACH RD	6/18/2022	COMPLIED
22CAP-00000-047QR	100	SAINT CLOUD RD	6/21/2022	COMPLIED
22CAP-00000-047ER	1146	CHALMERS AVE	6/21/2022	COMPLIED
22CAP-00000-048C1	1202	W BITTERS RD	6/21/2022	COMPLIED
22CAP-00000-047MS	13011	KYLE SEALE PKWY	6/21/2022	COMPLIED
22CAP-00000-047RX	1314	LOMA VISTA ST	6/21/2022	COMPLIED
22CAP-00000-03XN9	279	CHESSWOOD DR	6/21/2022	COMPLIED
22CAP-00000-048EU	2822	VERA CRUZ ST	6/21/2022	COMPLIED
22CAP-00000-048FY	6933	BORDER BROOK	6/21/2022	COMPLIED
22CAP-00000-047LX	7107	FAITH WAY	6/21/2022	COMPLIED
22CAP-00000-046JD	7200	W MILITARY DR	6/21/2022	COMPLIED
22CAP-00000-047KT	9210	LAGUNA FALLS	6/21/2022	COMPLIED
22CAP-00000-047SJ	0	HIAWATHA	6/21/2022	COMPLIED
22CAP-00000-04567	0	KILLARNEY DR	6/21/2022	COMPLIED
22CAP-00000-048QC	102	E CHERYL DR	6/22/2022	COMPLIED
22CAP-00000-04ARK	1210	ALLENDE	6/22/2022	COMPLIED
22CAP-00000-044IK	139	E ANSLEY BLVD	6/22/2022	COMPLIED
21CAP-00000-07EXH	1803	MARSHALL CROSS	6/22/2022	COMPLIED
22CAP-00000-041PP	3206	CRIPPLE CREEK ST	6/22/2022	COMPLIED
22CAP-00000-047UH	3302	GOLIAD RD	6/22/2022	COMPLIED
22CAP-00000-03ZBJ	4331	THOUSAND OAKS	6/22/2022	COMPLIED
22CAP-00000-03QIF	5958	PEARL PASS	6/22/2022	COMPLIED
22CAP-00000-049N8	728	CHESTNUT ST	6/22/2022	COMPLIED
22CAP-00000-04AQ1	7914	RADIANT STAR	6/22/2022	COMPLIED
21CAP-00000-06W4P	819	DEELY PLACE	6/22/2022	COMPLIED
22CAP-00000-041GQ	939	ROCKWELL BLVD	6/22/2022	COMPLIED
22CAP-00000-02TTJ	9619	BARCELONA	6/22/2022	COMPLIED
22CAP-00000-04B5C	11423	WHISPER MOSS	6/23/2022	COMPLIED
22CAP-00000-04B34	116	S SAN GABRIEL AVE	6/23/2022	COMPLIED
22CAP-00000-047RO	119	DRESDEN	6/23/2022	COMPLIED
22CAP-00000-04BAF	13656	O'CONNOR	6/23/2022	COMPLIED
22CAP-00000-04BWD	16622	TENACA TRL	6/23/2022	COMPLIED
22CAP-00000-03X1C	16626	TENACA TRL	6/23/2022	COMPLIED

COMPLAINT_NUMBER	BLOCK_NUMBER	STREET_NAME1	ACTION_DATE	STATUS
22CAP-00000-048QQ	218	JANIS RAE	6/23/2022	COMPLIED
22CAP-00000-03PGE	241	POST AVE	6/23/2022	COMPLIED
22CAP-00000-04149	4343	SUN VISTA LANE	6/23/2022	COMPLIED
22CAP-00000-03W2X	4410	SIERRA ST	6/23/2022	COMPLIED
22CAP-00000-047KW	5011	CLARK AVE	6/23/2022	COMPLIED
22CAP-00000-03SPL	520	E HARLAN AVE	6/23/2022	COMPLIED
22CAP-00000-04C02	3914	W MARTIN ST	6/24/2022	COMPLIED
22CAP-00000-02RS7	501	OAKWOOD DR	6/24/2022	COMPLIED
22CAP-00000-03S8O	15215	BRANDING IRON	6/25/2022	COMPLIED
22CAP-00000-047L0	4906	LA BARRANCA ST	6/25/2022	COMPLIED
22CAP-00000-01XS9	715	NEW LAREDO HWY	6/25/2022	COMPLIED
22CAP-00000-04DMR	1023	HICKORY TRAIL	6/27/2022	COMPLIED
22CAP-00000-045WU	143	SURREY AVE	6/27/2022	COMPLIED
22CAP-00000-03FQZ	4034	INDIAN SUNRISE	6/27/2022	COMPLIED
22CAP-00000-03JVT	4606	JEFFS FARM	6/27/2022	COMPLIED
22CAP-00000-04DPW	5132	WEST AVE	6/27/2022	COMPLIED
22CAP-00000-04CY4	5906	WOODCRAFT	6/27/2022	COMPLIED
22CAP-00000-04CZP	710	AVALON	6/27/2022	COMPLIED
22CAP-00000-04DBL	7732	IH 35 N ACCESS RD	6/27/2022	COMPLIED
22CAP-00000-04CQI	8714	COFFEE	6/27/2022	COMPLIED
22CAP-00000-046IF	154	W DREXEL AVE	6/28/2022	COMPLIED
22CAP-00000-04DKB	2015	ANCHOR	6/28/2022	COMPLIED
22CAP-00000-03A00	4807	DAHLIA TERRACE	6/28/2022	COMPLIED
22CAP-00000-04DWC	5126	WAR CLOUD	6/28/2022	COMPLIED
22CAP-00000-04FMV	6610	HONEY HILL	6/28/2022	COMPLIED
22CAP-00000-04ALT	6835	PECAN VALLEY DR	6/28/2022	COMPLIED
22CAP-00000-03YPF	6923	FARROW PLACE	6/28/2022	COMPLIED
22CAP-00000-04694	7026	WURZBACH RD	6/28/2022	COMPLIED
22CAP-00000-04DUE	722	HAGGIN ST	6/28/2022	COMPLIED
22CAP-00000-04C9P	8438	STATE HWY 151	6/28/2022	COMPLIED
22CAP-00000-04DB7	8623	ELK RUNNER	6/28/2022	COMPLIED
22CAP-00000-04A2Q	910	CLOWER	6/28/2022	COMPLIED
22CAP-00000-04DWE	1122	W GERALD	6/29/2022	COMPLIED
22CAP-00000-0415Y	13430	CORAM PEAK	6/29/2022	COMPLIED
22CAP-00000-0193T	1519	CODY	6/29/2022	COMPLIED
22CAP-00000-04FE1	258	TARASCO	6/29/2022	COMPLIED
22CAP-00000-04HKO	12500	NETWORK BLVD	6/30/2022	COMPLIED
22CAP-00000-047RC	2185	SW 410	6/30/2022	COMPLIED
22CAP-00000-04C2F	2711	WOODBURY DR	6/30/2022	COMPLIED
22CAP-00000-04147	4006	BIG MEADOWS LANE	6/30/2022	COMPLIED
22CAP-00000-04HQM	4435	GREYSTONE DR	6/30/2022	COMPLIED
22CAP-00000-03F39	6210	WEST JOLIE COURT	6/30/2022	COMPLIED
22CAP-00000-04HI2	6822	ALSBROOK	6/30/2022	COMPLIED
22CAP-00000-047TL	8731	SONORA PASS	6/30/2022	COMPLIED
22CAP-00000-04INL	753	ISOM RD	7/1/2022	COMPLIED
22CAP-00000-04I85	0	E HOUSTON ST	7/1/2022	COMPLIED
22CAP-00000-04K3B	10419	GOOSE WAY	7/5/2022	COMPLIED
22CAP-00000-04J8V	10426	MARGARITA LOOP	7/5/2022	COMPLIED
22CAP-00000-04D3M	11300	ROSZELL	7/5/2022	COMPLIED
22CAP-00000-04JSN	131	PARHAM	7/5/2022	COMPLIED

COMPLAINT_NUMBER	BLOCK_NUMBER	STREET_NAME1	ACTION_DATE	STATUS
22CAP-00000-04KKB	1510	HAYS ST	7/5/2022	COMPLIED
22CAP-00000-04J8B	2407	QUINTANA RD	7/5/2022	COMPLIED
22CAP-00000-036TN	34	ORSINGER HILL	7/5/2022	COMPLIED
22CAP-00000-04AQE	3453	FREDERICKSBURG RD	7/5/2022	COMPLIED
22CAP-00000-041D7	750	BYNUM AVE	7/5/2022	COMPLIED
22CAP-00000-04K6W	7722	OAKHILL PARK	7/5/2022	COMPLIED
22CAP-00000-04FPK	910	TEXAS AVE	7/5/2022	COMPLIED
22CAP-00000-04K4O	0	AUGUSTA	7/5/2022	COMPLIED
22CAP-00000-04K2M	134	HERMINE BLVD	7/6/2022	COMPLIED
22CAP-00000-04HVQ	1464	AUSTIN HWY	7/6/2022	COMPLIED
22CAP-00000-04HQV	15226	MOONLIT GROVE	7/6/2022	COMPLIED
22CAP-00000-04LE7	1649	BABCOCK RD	7/6/2022	COMPLIED
22CAP-00000-03WLU	3313	BLANCO RD	7/6/2022	COMPLIED
22CAP-00000-04JWE	4200	SOUTHTON MERE	7/6/2022	COMPLIED
22CAP-00000-04MM1	4314	DEAN PANNILL	7/6/2022	COMPLIED
22CAP-00000-04KPP	4511	DEL MAR TRAIL	7/6/2022	COMPLIED
22CAP-00000-04KPD	4521	DEL MAR TRAIL	7/6/2022	COMPLIED
22CAP-00000-04KD2	4654	CALLAGHAN RD	7/6/2022	COMPLIED
22CAP-00000-03GDU	5306	PRAIRIE FLOWER DR	7/6/2022	COMPLIED
22CAP-00000-04LI1	5518	MERLIN DR	7/6/2022	COMPLIED
22CAP-00000-04LYN	6718	CALLAGHAN RD	7/6/2022	COMPLIED
22CAP-00000-04K31	800	BASSE	7/6/2022	COMPLIED
22CAP-00000-04L9Y	9686	MARBACH RD	7/6/2022	COMPLIED
22CAP-00000-04LHQ	0	E EVANS RD	7/6/2022	COMPLIED
22CAP-00000-04J90	0	MORNING GLORY DR	7/6/2022	COMPLIED
22CAP-00000-04DLG	1023	N PINE ST	7/7/2022	COMPLIED
22CAP-00000-04LOV	1038	RAYBURN DR	7/7/2022	COMPLIED
22CAP-00000-04LLI	1616	MARDELL ST	7/7/2022	COMPLIED
22CAP-00000-04K5N	1733	SW MILITARY DR	7/7/2022	COMPLIED
22CAP-00000-04GM2	258	QUENTIN DR	7/7/2022	COMPLIED
22CAP-00000-04N49	5034	LANCELOT DR	7/7/2022	COMPLIED
22CAP-00000-04HB0	703	LINDEN AVE	7/7/2022	COMPLIED
22CAP-00000-04NIL	7726	IH 35 N	7/7/2022	COMPLIED
22CAP-00000-04MR2	912	DAWSON ST	7/7/2022	COMPLIED
22CAP-00000-04BRE	9646	BRATTON	7/7/2022	COMPLIED
22CAP-00000-04MPZ	0	W US HWY 90	7/8/2022	COMPLIED
22CAP-00000-04KHG	109	APPLEWHITE ST	7/8/2022	COMPLIED
22CAP-00000-04K5W	408	FLAKE ALLEY	7/8/2022	COMPLIED
22CAP-00000-04DMT	7314	RAINTREE FOREST	7/8/2022	COMPLIED
22CAP-00000-04LEN	0	N SAN JACINTO ST	7/8/2022	COMPLIED
22CAP-00000-04P52	2321	BLANCO RD	7/9/2022	COMPLIED
22CAP-00000-04NHD	371	CONCIO DR	7/9/2022	COMPLIED
22CAP-00000-04OV9	3927	S PINE ST	7/9/2022	COMPLIED
22CAP-00000-04I2A	629	POTOMAC ST	7/9/2022	COMPLIED
22CAP-00000-03CS5	7	PECAN VALLEY CIRCLE	7/9/2022	COMPLIED
22CAP-00000-04OYA	10102	CEDARBEND DR	7/11/2022	COMPLIED
22CAP-00000-04O69	1035	CHALMERS AVE	7/11/2022	COMPLIED
22CAP-00000-04P2S	1118	EL MONTE BLVD	7/11/2022	COMPLIED
22CAP-00000-04PB0	1304	GARDINA ST	7/11/2022	COMPLIED
22CAP-00000-04N8F	20403	LORENA CROSSING	7/11/2022	COMPLIED

COMPLAINT_NUMBER	BLOCK_NUMBER	STREET_NAME1	ACTION_DATE	STATUS
22CAP-00000-04JVW	211	ESTRELLA ST	7/11/2022	COMPLIED
22CAP-00000-028H5	2160	AUSTIN HWY	7/11/2022	COMPLIED
22CAP-00000-04OLM	362	W MAYFIELD	7/11/2022	COMPLIED
22CAP-00000-04OQO	4718	OAKLEY FARM	7/11/2022	COMPLIED
22CAP-00000-047O3	801	KAYTON AVE	7/11/2022	COMPLIED
22CAP-00000-04NJL	8419	TIMBER COACH	7/11/2022	COMPLIED
22CAP-00000-04NX3	0	CORAL VALLEY	7/11/2022	COMPLIED
22CAP-00000-04JXT	109	DOLORES AVE	7/12/2022	COMPLIED
22CAP-00000-04PCP	1303	RIGSBY AVE	7/12/2022	COMPLIED
22CAP-00000-04PC5	19190	STONE OAK PKWY	7/12/2022	COMPLIED
22CAP-00000-04MUZ	2810	BEACON AVE	7/12/2022	COMPLIED
22CAP-00000-04ROB	430	ARCH BLUFF	7/12/2022	COMPLIED
22CAP-00000-04OBU	447	K ST	7/12/2022	COMPLIED
22CAP-00000-04QU9	509	MC LAUGHLIN AVE	7/12/2022	COMPLIED
22CAP-00000-04QHH	5115	NOSELER DR	7/12/2022	COMPLIED
22CAP-00000-04DJ4	5539	KNOLL KREST DR	7/12/2022	COMPLIED
22CAP-00000-0413S	5626	GWENDA LEA	7/12/2022	COMPLIED
22CAP-00000-04RU2	103	MORAIMA ST	7/13/2022	COMPLIED
22CAP-00000-04HL2	1120	ENRIQUE M BARRERA PKWY	7/13/2022	COMPLIED
22CAP-00000-04RRP	12039	CASA BONITA	7/13/2022	COMPLIED
22CAP-00000-04QMB	12651	VANCE JACKSON	7/13/2022	COMPLIED
22CAP-00000-04Q7C	307	W CYPRESS	7/13/2022	COMPLIED
22CAP-00000-04FQF	409	ENRIQUE M BARRERA PKWY	7/13/2022	COMPLIED
22CAP-00000-02VQY	431	RASA DR	7/13/2022	COMPLIED
22CAP-00000-04MOH	710	VICKERS AVE	7/13/2022	COMPLIED
22CAP-00000-04PA4	8231	KNUTE ROCKNE	7/13/2022	COMPLIED
22CAP-00000-04QHT	10330	POTRANCO RD	7/14/2022	COMPLIED
22CAP-00000-04KNX	1210	RIO LINDA	7/14/2022	COMPLIED
22CAP-00000-04TJF	179	KELLY DR	7/14/2022	COMPLIED
22CAP-00000-04TCR	3000	MISSION RD	7/14/2022	COMPLIED
22CAP-00000-04K4Z	3011	RUIZ ST	7/14/2022	COMPLIED
22CAP-00000-00U8Q	434	WALTON AVE	7/14/2022	COMPLIED
22CAP-00000-04RTK	507	SUMNER	7/14/2022	COMPLIED
22CAP-00000-04QYR	5627	GODEK	7/14/2022	COMPLIED
22CAP-00000-04P6M	7215	FALCON TRAIL	7/14/2022	COMPLIED
22CAP-00000-04TSG	105	BEECHWOOD LANE	7/15/2022	COMPLIED
22CAP-00000-04QHR	11603	WHISPER DEW DR	7/15/2022	COMPLIED
22CAP-00000-04SHI	13030	PARK CROSSING DR	7/15/2022	VIOLATION
22CAP-00000-04UOH	331	E LAMBERT	7/15/2022	COMPLIED
22CAP-00000-04SH4	507	PERSHING AVE	7/15/2022	COMPLIED
22CAP-00000-04KJU	7107	SPRING FLOWER	7/15/2022	COMPLIED
22CAP-00000-04TOJ	1307	FENFIELD AVE	7/16/2022	COMPLIED
22CAP-00000-04UJ5	5738	HAREFIELD DR	7/16/2022	COMPLIED
22CAP-00000-04VTH	6335	VILLAGE CLIFF	7/18/2022	COMPLIED
22CAP-00000-04VXM	815	MCNEEL RD	7/18/2022	COMPLIED
22CAP-00000-04V5Z	9140	TIMBER PATH	7/18/2022	COMPLIED
22CAP-00000-03U7K	1150	BABCOCK RD	7/19/2022	COMPLIED
22CAP-00000-04TSY	1200	BARNEY AVE	7/19/2022	COMPLIED
22CAP-00000-04K49	1200	PATRICIA DR	7/19/2022	COMPLIED
22CAP-00000-04VX8	1211	N 1604	7/19/2022	COMPLIED

COMPLAINT_NUMBER	BLOCK_NUMBER	STREET_NAME1	ACTION_DATE	STATUS
22CAP-00000-04UR3	1211	W TRAVIS ST	7/19/2022	COMPLIED
22CAP-00000-04VYG	12850	PARK CROSSING DR	7/19/2022	COMPLIED
22CAP-00000-04VHQ	2822	SW 410	7/19/2022	COMPLIED
22CAP-00000-04VWZ	2909	E EVANS RD	7/19/2022	COMPLIED
22CAP-00000-04WK2	3211	RHETT BUTLER	7/19/2022	COMPLIED
22CAP-00000-04U9G	3807	W HORSESHOE BEND	7/19/2022	COMPLIED
22CAP-00000-04VR4	438	S WW WHITE RD	7/19/2022	COMPLIED
22CAP-00000-04Q4W	6735	COUNTRY FIELD	7/19/2022	COMPLIED
22CAP-00000-04YTM	1144	W MULBERRY AVE	7/20/2022	COMPLIED
22CAP-00000-04VXL	243	EDNA AVE	7/20/2022	COMPLIED
22CAP-00000-04WL2	255	E BASSE RD	7/20/2022	COMPLIED
22CAP-00000-04VMM	402	BRIGHTWOOD PLACE	7/20/2022	COMPLIED
22CAP-00000-04UOI	4243	W COMMERCE ST	7/20/2022	COMPLIED
22CAP-00000-03O1E	4314	W CESAR E CHAVEZ BLVD	7/20/2022	COMPLIED
22CAP-00000-04XMJ	507	RASA DR	7/20/2022	COMPLIED
22CAP-00000-04Y9E	510	CERALVO ST	7/20/2022	COMPLIED
22CAP-00000-03T2W	5335	GLEN RIDGE DR	7/20/2022	COMPLIED
22CAP-00000-04VU9	5500	S NEW BRAUNFELS AVE	7/20/2022	VIOLATION
22CAP-00000-04YG7	6211	S NEW BRAUNFELS AVE	7/20/2022	COMPLIED
22CAP-00000-04YJ8	7418	JOHN SMITH DR	7/20/2022	COMPLIED
22CAP-00000-04OEQ	9618	CLAUDIA CIRCLE	7/20/2022	COMPLIED
22CAP-00000-04UMV	11606	SPRING TRAIL	7/21/2022	COMPLIED
22CAP-00000-04VX0	11926	JONES MALTSBERGER RD	7/21/2022	COMPLIED
22CAP-00000-04ODP	131	W AMBER	7/21/2022	COMPLIED
22CAP-00000-04XS7	1647	BABCOCK RD	7/21/2022	COMPLIED
22CAP-00000-04PNF	538	W FORMOSA BLVD	7/21/2022	COMPLIED
22CAP-00000-04TR4	5826	MOORES CREEK	7/21/2022	COMPLIED
22CAP-00000-04XDP	6218	S NEW BRAUNFELS AVE	7/21/2022	COMPLIED
22CAP-00000-04ZRM	727	E CESAR E CHAVEZ BLVD	7/21/2022	COMPLIED
22CAP-00000-04ZJ9	107	FREDONIA	7/22/2022	COMPLIED
22CAP-00000-04DOP	13814	LITTLE LEAF	7/22/2022	COMPLIED
22CAP-00000-04UHL	2106	HICKS AVE	7/22/2022	COMPLIED
22CAP-00000-04YUQ	2755	N IH 35	7/22/2022	COMPLIED
22CAP-00000-03G40	348	PENDLETON	7/22/2022	COMPLIED
22CAP-00000-04ZVZ	634	YUCCA ST	7/22/2022	COMPLIED
22CAP-00000-04WSS	6906	CUTTING CRK	7/22/2022	COMPLIED
22CAP-00000-0507B	8163	BANDERA RD	7/22/2022	COMPLIED
22CAP-00000-051EQ	247	W OLMOS DR	7/23/2022	COMPLIED
22CAP-00000-04YXK	251	FURR DR	7/23/2022	COMPLIED
22CAP-00000-04YNB	351	OVERHILL	7/23/2022	COMPLIED
22CAP-00000-04ZNG	3945	IH 10 W	7/23/2022	COMPLIED
22CAP-00000-0523M	501	E GLENN AVE	7/23/2022	COMPLIED
22CAP-00000-04ZOP	5830	MOORES CREEK	7/23/2022	COMPLIED
22CAP-00000-0500B	6038	CIELO RANCH	7/23/2022	COMPLIED
22CAP-00000-04SDA	11027	CANDLE PARK	7/25/2022	COMPLIED
22CAP-00000-0510O	1204	W WILDWOOD	7/25/2022	COMPLIED
22CAP-00000-04SW9	1402	MADRID ST	7/25/2022	COMPLIED
22CAP-00000-04N2P	1721	SW MILITARY DR	7/25/2022	COMPLIED
22CAP-00000-04XCA	222	BERTETTI DR	7/25/2022	COMPLIED
22CAP-00000-04XZK	2824	SW 410	7/25/2022	COMPLIED

COMPLAINT_NUMBER	BLOCK_NUMBER	STREET_NAME1	ACTION_DATE	STATUS
22CAP-00000-052SE	3203	AJO OAK	7/25/2022	COMPLIED
22CAP-00000-04VYF	4615	FORTUNA ST	7/25/2022	COMPLIED
22CAP-00000-051YY	5714	HAWAIIAN SUN DR	7/25/2022	COMPLIED
22CAP-00000-0528H	618	CANTRELL DR	7/25/2022	COMPLIED
22CAP-00000-051YD	6814	LUCKEY TREE	7/25/2022	COMPLIED
22CAP-00000-05176	802	N ALAMO ST	7/25/2022	COMPLIED
22CAP-00000-051W1	926	WARE BLVD	7/25/2022	COMPLIED
22CAP-00000-0528N	9506	GOLD HILL DR	7/25/2022	COMPLIED
22CAP-00000-050A0	9939	FREDERICKSBURG RD	7/25/2022	COMPLIED
22CAP-00000-0526E	10	ASPEN CREEK DR	7/26/2022	COMPLIED
22CAP-00000-050CV	114	HICKMAN ST	7/26/2022	COMPLIED
22CAP-00000-0500N	125	BRIGHTWOOD PLACE	7/26/2022	COMPLIED
22CAP-00000-052YV	126	ESMERALDA DR	7/26/2022	COMPLIED
22CAP-00000-03P5Q	1415	S PINE ST	7/26/2022	COMPLIED
22CAP-00000-0528R	154	RIVERDALE	7/26/2022	COMPLIED
22CAP-00000-04VXU	217	CAROLWOOD DR	7/26/2022	COMPLIED
22CAP-00000-052RL	5742	WOOD OAK	7/26/2022	COMPLIED
22CAP-00000-053E3	5822	GARDENWOOD	7/26/2022	COMPLIED
22CAP-00000-054JB	722	GARDINA ST	7/26/2022	COMPLIED
22CAP-00000-051XV	8326	NARCISSUS PATH	7/26/2022	COMPLIED
22CAP-00000-05218	9102	POWHATAN	7/26/2022	COMPLIED
22CAP-00000-04K6B	13050	PARK CROSSING DR	7/27/2022	COMPLIED
22CAP-00000-04YB0	1322	DAHLGREEN AVE	7/27/2022	COMPLIED
22CAP-00000-054RQ	21023	ENCINO ASH	7/27/2022	COMPLIED
22CAP-00000-055GO	211	E BAETZ BLVD	7/27/2022	COMPLIED
22CAP-00000-053P2	2410	S PRESA ST	7/27/2022	COMPLIED
22CAP-00000-04W88	422	ASHLEY RD	7/27/2022	COMPLIED
22CAP-00000-04ZEU	4830	RAY BON DR	7/27/2022	COMPLIED
22CAP-00000-054EX	5130	TIMBERHURST	7/27/2022	COMPLIED
22CAP-00000-053ZV	5918	TIMBERROCK	7/27/2022	COMPLIED
22CAP-00000-0403N	615	SW 410	7/27/2022	COMPLIED
22CAP-00000-053CN	7203	MARBACH RD	7/27/2022	COMPLIED
22CAP-00000-053N2	739	PRICE	7/27/2022	COMPLIED
22CAP-00000-030BO	7523	SWEET VALLEY	7/27/2022	COMPLIED
22CAP-00000-05588	0	CULEBRA RD	7/27/2022	COMPLIED
22CAP-00000-0569Y	16506	TWIN FOX	7/28/2022	COMPLIED
22CAP-00000-052BL	230	SOUTHBRIDGE	7/28/2022	COMPLIED
22CAP-00000-056Q4	3302	PEREZ	7/28/2022	COMPLIED
22CAP-00000-04K8H	3417	FOREST FROST	7/28/2022	COMPLIED
22CAP-00000-056Q3	4226	W MARTIN ST	7/28/2022	COMPLIED
22CAP-00000-050VU	602	ARTISAN WAY	7/28/2022	COMPLIED
22CAP-00000-055UH	7602	MCCULLOUGH AVE	7/28/2022	COMPLIED
22CAP-00000-020BO	903	SE MILITARY DR	7/28/2022	COMPLIED
22CAP-00000-055PR	0	ECKHERT RD	7/28/2022	COMPLIED
22CAP-00000-0550B	0	N CALAVERAS	7/28/2022	COMPLIED
22CAP-00000-055WI	0	N ZARZAMORA ST	7/28/2022	COMPLIED
22CAP-00000-04UX8	11610	SPRING TRAIL	7/29/2022	COMPLIED
22CAP-00000-054XV	1409	S PINE ST	7/29/2022	COMPLIED
22CAP-00000-057CU	227	KAREN LANE	7/29/2022	COMPLIED
22CAP-00000-0576P	2416	LEAL ST	7/29/2022	COMPLIED

COMPLAINT_NUMBER	BLOCK_NUMBER	STREET_NAME1	ACTION_DATE	STATUS
22CAP-00000-04LI2	251	SENISA DR	7/29/2022	COMPLIED
22CAP-00000-0336N	523	W LULLWOOD AVE	7/29/2022	COMPLIED
22CAP-00000-04MW2	6111	VANCE JACKSON	7/29/2022	COMPLIED
22CAP-00000-056NO	6707	PEAR TREE	7/29/2022	COMPLIED
22CAP-00000-04B1S	7918	RADIANT STAR	7/29/2022	COMPLIED
22CAP-00000-057EA	8118	LATIGO DR	7/29/2022	COMPLIED
22CAP-00000-03ERZ	915	CLEARVIEW DR	7/29/2022	COMPLIED
22CAP-00000-057J2	0	GARNETT AVE	7/29/2022	COMPLIED
22CAP-00000-058I6	135	WAUGH	7/30/2022	COMPLIED
22CAP-00000-03P2V	14544	CLOVELLY WOOD	7/30/2022	COMPLIED
22CAP-00000-05206	15302	JUDSON RD	7/30/2022	COMPLIED
22CAP-00000-056K4	5910	LAKE BANK DR	7/30/2022	COMPLIED
22CAP-00000-058ER	715	BALTIMORE	7/30/2022	COMPLIED
22CAP-00000-057HB	1003	STONEWALL AVE	8/1/2022	COMPLIED
22CAP-00000-058OG	13130	HUNTSMAN RD	8/1/2022	COMPLIED
22CAP-00000-058SN	2509	W SOUTHCROSS BLVD	8/1/2022	COMPLIED
22CAP-00000-038A3	306	LA GLORIA ST	8/1/2022	COMPLIED
22CAP-00000-05273	612	BANDERA RD	8/1/2022	COMPLIED
22CAP-00000-0590E	7026	CLEAR VALLEY DR	8/1/2022	COMPLIED
22CAP-00000-058JZ	7403	BLUESTONE	8/1/2022	COMPLIED
22CAP-00000-059P0	911	VANCE JACKSON	8/1/2022	COMPLIED
22CAP-00000-059WC	9602	VALE	8/1/2022	COMPLIED
22CAP-00000-058OE	0	S NUECES	8/1/2022	COMPLIED
22CAP-00000-04VQ0	1020	LAMAR ST	8/2/2022	COMPLIED
22CAP-00000-058OL	10211	IRONSIDE DR	8/2/2022	COMPLIED
22CAP-00000-055WH	1135	E BORGFELD DR	8/2/2022	COMPLIED
22CAP-00000-059A1	11910	PALACIO	8/2/2022	COMPLIED
22CAP-00000-0599K	1211	W HUISACHE AVE	8/2/2022	COMPLIED
22CAP-00000-04Y9M	3210	RHETT BUTLER	8/2/2022	COMPLIED
22CAP-00000-0558X	3222	LEYTE	8/2/2022	COMPLIED
22CAP-00000-059ZT	411	AVALON	8/2/2022	COMPLIED
22CAP-00000-02QD9	542	CAVALIER AVE	8/2/2022	COMPLIED
22CAP-00000-057V0	7122	KNIGHTS HAVEN	8/2/2022	COMPLIED
22CAP-00000-059FO	114	EL MONTE BLVD	8/3/2022	COMPLIED
22CAP-00000-04PVN	1302	GARDINA ST	8/3/2022	COMPLIED
22CAP-00000-05B81	210	PARK PLAZA	8/3/2022	COMPLIED
22CAP-00000-047NR	2165	W GRAMERCY PLACE	8/3/2022	COMPLIED
22CAP-00000-05ASW	227	GENERAL KRUEGER BLVD	8/3/2022	COMPLIED
22CAP-00000-05BHG	303	REVLON DR	8/3/2022	COMPLIED
22CAP-00000-05A UU	3127	MARES MEADOW	8/3/2022	COMPLIED
22CAP-00000-05B1V	4314	MILLSTEAD	8/3/2022	COMPLIED
22CAP-00000-0598M	4318	MILLSTEAD	8/3/2022	COMPLIED
22CAP-00000-059ZS	539	MCCARTY	8/3/2022	COMPLIED
22CAP-00000-05CGW	6402	GREEN TOP DR	8/3/2022	COMPLIED
22CAP-00000-035FR	942	SCHLEY AVE	8/3/2022	COMPLIED
22CAP-00000-05DBV	1104	S SAN JACINTO ST	8/4/2022	COMPLIED
22CAP-00000-05D5D	1335	W HARLAN AVE	8/4/2022	COMPLIED
22CAP-00000-05DPS	13803	CRESTED RISE	8/4/2022	COMPLIED
22CAP-00000-04AI0	2926	CHLOE DR	8/4/2022	COMPLIED
22CAP-00000-03905	3001	CHIHUAHUA ST	8/4/2022	COMPLIED

COMPLAINT_NUMBER	BLOCK_NUMBER	STREET_NAME1	ACTION_DATE	STATUS
22CAP-00000-0531S	3200	THOUSAND OAKS	8/4/2022	COMPLIED
22CAP-00000-05C1W	3235	W HOUSTON ST	8/4/2022	COMPLIED
22CAP-00000-05D2G	3824	MAVERICK CREEK RD	8/4/2022	COMPLIED
22CAP-00000-0559L	3914	HEIGHTS VIEW DR	8/4/2022	COMPLIED
22CAP-00000-05C9Q	402	S SAN AUGUSTINE	8/4/2022	COMPLIED
22CAP-00000-05DMW	4538	BRIARDALE	8/4/2022	COMPLIED
22CAP-00000-04Y35	4906	EL GUSTO	8/4/2022	COMPLIED
22CAP-00000-055Y4	5768	ENCINO PARK RD	8/4/2022	COMPLIED
22CAP-00000-05BOM	734	SUMNER	8/4/2022	COMPLIED
22CAP-00000-05CUU	8914	SPRUCE LAKE	8/4/2022	COMPLIED
22CAP-00000-05DJU	9525	LORENE	8/4/2022	COMPLIED
22CAP-00000-05EPW	11911	BRIARPATH	8/5/2022	COMPLIED
22CAP-00000-05DYI	3302	PLEASANTON RD	8/5/2022	COMPLIED
22CAP-00000-05ELZ	3410	RIDGE RANCH	8/5/2022	COMPLIED
22CAP-00000-05EW1	3858	MAVERICK CREEK RD	8/5/2022	COMPLIED
22CAP-00000-04WE7	5331	GWENDA LEA	8/5/2022	COMPLIED
22CAP-00000-05EZ9	628	S ST MARYS ST	8/5/2022	COMPLIED
22CAP-00000-05F9A	8515	STANDING ROCK DR	8/5/2022	COMPLIED
22CAP-00000-05F56	8615	STANDING ROCK DR	8/5/2022	COMPLIED
22CAP-00000-05EF7	0	EDGE POINT DR	8/5/2022	COMPLIED
22CAP-00000-05C80	11719	PADDLEBROOK	8/8/2022	COMPLIED
22CAP-00000-05FNU	12303	WETMORE RD	8/8/2022	COMPLIED
22CAP-00000-02KQ8	1448	DELGADO ST	8/8/2022	COMPLIED
22CAP-00000-05EY1	2715	PECAN VALLEY DR	8/8/2022	COMPLIED
22CAP-00000-05FOM	3224	W HOUSTON ST	8/8/2022	COMPLIED
22CAP-00000-05FNT	3303	STONEY MIST	8/8/2022	COMPLIED
22CAP-00000-05FLU	3674	STONEY BRANCH	8/8/2022	COMPLIED
22CAP-00000-05C6D	422	DUKE AVE	8/8/2022	COMPLIED
22CAP-00000-04W41	423	ROTARY	8/8/2022	COMPLIED
22CAP-00000-05F9G	8703	WOODS END DR	8/8/2022	COMPLIED
22CAP-00000-05FOS	919	WURZBACH PKWY	8/8/2022	COMPLIED
22CAP-00000-05EGG	0	BLOOM	8/8/2022	COMPLIED
22CAP-00000-05BXU	0	CLUB DR	8/8/2022	COMPLIED
22CAP-00000-054R0	0	HILLPOINT DR	8/8/2022	COMPLIED
22CAP-00000-05FL3	0	RIM ROCK TRL	8/8/2022	COMPLIED
22CAP-00000-05FNV	10210	HUNTERS POND	8/9/2022	COMPLIED
22CAP-00000-056VA	105	IVYWOOD CIRCLE	8/9/2022	COMPLIED
22CAP-00000-04QIK	2018	ANCHOR	8/9/2022	COMPLIED
22CAP-00000-05HNY	218	MARMOK	8/9/2022	COMPLIED
22CAP-00000-05F7Z	2710	LAKE ARROWHEAD	8/9/2022	COMPLIED
22CAP-00000-05FQ1	3500	OAKGATE	8/9/2022	COMPLIED
22CAP-00000-05FOV	3844	CULEBRA RD	8/9/2022	COMPLIED
22CAP-00000-05GSM	3870	MAVERICK CREEK RD	8/9/2022	COMPLIED
22CAP-00000-05FOP	507	PINEWOOD LANE	8/9/2022	COMPLIED
22CAP-00000-05C2G	6638	S NEW BRAUNFELS AVE	8/9/2022	COMPLIED
22CAP-00000-04PJQ	7210	SPRING DROPS	8/9/2022	COMPLIED
22CAP-00000-05FJG	7326	BROOK VALLEY DR	8/9/2022	COMPLIED
22CAP-00000-05FL1	8021	W MILITARY DR	8/9/2022	COMPLIED
22CAP-00000-051PI	950	BITTERS RD	8/9/2022	COMPLIED
22CAP-00000-05FKO	0	IH 35 N ACCESS RD	8/9/2022	COMPLIED

COMPLAINT_NUMBER	BLOCK_NUMBER	STREET_NAME1	ACTION_DATE	STATUS
22CAP-00000-056H9	11501	BRAESVIEW	8/10/2022	COMPLIED
22CAP-00000-05DVC	12034	VISTA NOGAL	8/10/2022	COMPLIED
22CAP-00000-0510L	13152	INDEPENDENCE AVE	8/10/2022	COMPLIED
22CAP-00000-05GW4	1327	HORTENCIA ST	8/10/2022	COMPLIED
22CAP-00000-048P8	13634	SHADY WALK	8/10/2022	COMPLIED
22CAP-00000-05GBC	1470	AUSTIN HWY	8/10/2022	COMPLIED
22CAP-00000-048B3	14938	HIDDEN GLEN WOODS	8/10/2022	COMPLIED
22CAP-00000-05DVV	1534	BEAUCHAMP	8/10/2022	COMPLIED
22CAP-00000-05DWC	1538	BEAUCHAMP	8/10/2022	COMPLIED
22CAP-00000-05CYD	208	N MESQUITE ST	8/10/2022	COMPLIED
22CAP-00000-04NYY	2918	CATO BLVD	8/10/2022	COMPLIED
22CAP-00000-05CWI	335	E PALFREY ST	8/10/2022	COMPLIED
22CAP-00000-0559M	4111	CLIFF RUN	8/10/2022	COMPLIED
22CAP-00000-05FPD	4606	RITTIMAN RD	8/10/2022	COMPLIED
22CAP-00000-05BM0	500	TOMAR DR	8/10/2022	COMPLIED
22CAP-00000-05FGR	5803	BENNINGTON DR	8/10/2022	COMPLIED
22CAP-00000-05HOV	6222	SUNSET HAVEN DR	8/10/2022	COMPLIED
22CAP-00000-05GBO	927	V.F.W. BLVD	8/10/2022	COMPLIED
22CAP-00000-05100	0	GRISSOM RD	8/10/2022	COMPLIED
22CAP-00000-05HZA	0	TALL ELM WOODS	8/10/2022	COMPLIED
22CAP-00000-05H5D	202	CREATH PLACE	8/11/2022	COMPLIED
22CAP-00000-05IXS	21815	BARTON WOODS	8/11/2022	COMPLIED
22CAP-00000-05JS1	3001	COCONINO DR	8/11/2022	COMPLIED
22CAP-00000-05HDK	338	QUEEN ANNE CT	8/11/2022	COMPLIED
22CAP-00000-05J2I	3412	RIDGE SMOKE	8/11/2022	COMPLIED
22CAP-00000-05K5L	435	INVITATIONAL	8/11/2022	COMPLIED
22CAP-00000-053PV	807	FLAME CIRCLE	8/11/2022	COMPLIED
22CAP-00000-05FDJ	847	KOEHLER COURT	8/11/2022	COMPLIED
22CAP-00000-05IG1	0	BARRINGTON	8/11/2022	COMPLIED
22CAP-00000-05K7G	11820	LUCKEY LEDGE	8/12/2022	COMPLIED
22CAP-00000-05JJC	2410	NACOGDOCHES RD	8/12/2022	COMPLIED
22CAP-00000-05EEI	4815	CASTLE INN	8/12/2022	COMPLIED
22CAP-00000-05JNQ	700	RITTIMAN RD	8/12/2022	COMPLIED
22CAP-00000-05IVE	8519	CREEK BEND DR	8/12/2022	COMPLIED
22CAP-00000-05I53	0	N MINTER	8/12/2022	COMPLIED
22CAP-00000-05GNT	1003	SHADWELL	8/13/2022	COMPLIED
22CAP-00000-05LA6	11593	N IH 35	8/13/2022	COMPLIED
22CAP-00000-05EFK	415	ROBERTS ST	8/13/2022	COMPLIED
22CAP-00000-058BC	4314	LAS CRUCES	8/13/2022	COMPLIED
22CAP-00000-05M0X	523	WEIZMANN ST	8/13/2022	COMPLIED
22CAP-00000-05LZN	2007	HACKAMORE LANE	8/15/2022	COMPLIED
22CAP-00000-049GY	2167	NE LOOP 410	8/15/2022	COMPLIED
22CAP-00000-05M0G	223	PALESTINE	8/15/2022	COMPLIED
22CAP-00000-05JE5	2532	SIDNEY BROOKS	8/15/2022	COMPLIED
22CAP-00000-05M5Q	3615	WEST AVE	8/15/2022	COMPLIED
22CAP-00000-05M4R	519	WEIZMANN ST	8/15/2022	COMPLIED
22CAP-00000-05LX6	6101	WHITBY RD	8/15/2022	COMPLIED
22CAP-00000-05LZO	628	WESTWOOD	8/15/2022	COMPLIED
22CAP-00000-05LYZ	6467	PELICAN CORAL	8/15/2022	COMPLIED
22CAP-00000-05KYH	7750	CULEBRA RD	8/15/2022	COMPLIED

COMPLAINT_NUMBER	BLOCK_NUMBER	STREET_NAME1	ACTION_DATE	STATUS
22CAP-00000-0554B	911	VIENDO	8/15/2022	COMPLIED
22CAP-00000-05MXS	10652	IH 35 S	8/16/2022	COMPLIED
22CAP-00000-05LQ2	11323	WHISPER DAWN	8/16/2022	COMPLIED
22CAP-00000-05MOU	15810	PURPLE SAGE RD	8/16/2022	COMPLIED
22CAP-00000-05KKR	2017	GOLIAD RD	8/16/2022	COMPLIED
22CAP-00000-05DK8	2207	HORAL DR	8/16/2022	COMPLIED
22CAP-00000-04TAS	2530	HARRY WURZBACH	8/16/2022	COMPLIED
22CAP-00000-0416Z	307	WHITECLIFF	8/16/2022	COMPLIED
22CAP-00000-04YQQ	419	ROTARY	8/16/2022	COMPLIED
22CAP-00000-04R8Z	4419	MYRNA	8/16/2022	COMPLIED
22CAP-00000-05M32	4919	PECAN GROVE BLVD	8/16/2022	COMPLIED
22CAP-00000-05MON	6019	TOWNHILL	8/16/2022	COMPLIED
22CAP-00000-05M5U	7327	REMUDA DR	8/16/2022	COMPLIED
22CAP-00000-05M6L	7606	BANDERA RD	8/16/2022	COMPLIED
22CAP-00000-05ISZ	7731	DUMBARTON DR	8/16/2022	COMPLIED
22CAP-00000-05KPH	7822	GLASGOW DR	8/16/2022	COMPLIED
22CAP-00000-05JEJ	7915	MONTE SECO	8/16/2022	COMPLIED
22CAP-00000-05179	911	COOK BEND	8/16/2022	COMPLIED
22CAP-00000-05178	915	COOK BEND	8/16/2022	COMPLIED
22CAP-00000-05NCN	0	INDIANA ST	8/16/2022	COMPLIED
22CAP-00000-04S4D	10035	MOONGROVE PASS	8/17/2022	COMPLIED
22CAP-00000-05MQK	10652	N IH 35	8/17/2022	COMPLIED
22CAP-00000-04GIE	11501	HEAP CIRCLE	8/17/2022	COMPLIED
22CAP-00000-04ICE	11711	WALLSTREET	8/17/2022	COMPLIED
22CAP-00000-05ORX	1203	EL MONTE BLVD	8/17/2022	COMPLIED
22CAP-00000-05POX	122	ADRIAN	8/17/2022	COMPLIED
22CAP-00000-05ILF	2423	W WILDWOOD	8/17/2022	COMPLIED
22CAP-00000-05OSX	4907	ARIZONA BAY	8/17/2022	COMPLIED
22CAP-00000-05KWF	5315	GAWAIN DR	8/17/2022	COMPLIED
22CAP-00000-05MFS	5898	CASTLE HUNT DR	8/17/2022	COMPLIED
22CAP-00000-05LER	0	PVT ST AT 9001 WURZBACH RD	8/17/2022	COMPLIED
22CAP-00000-05DVU	13819	CRESTED RISE	8/18/2022	COMPLIED
22CAP-00000-05KV0	157	GUTHRIE ST	8/18/2022	COMPLIED
22CAP-00000-05PY5	206	WALTON AVE	8/18/2022	COMPLIED
22CAP-00000-05OUF	2230	E CROCKETT ST	8/18/2022	COMPLIED
22CAP-00000-05QAN	3015	WHITE TAIL	8/18/2022	COMPLIED
22CAP-00000-05MGG	307	ZACHRY DR	8/18/2022	COMPLIED
22CAP-00000-05Q2R	4551	LAVENDER LN	8/18/2022	COMPLIED
22CAP-00000-05QG2	803	SW MILITARY DR	8/18/2022	COMPLIED
22CAP-00000-05POW	0	OBLATE DR	8/18/2022	COMPLIED
22CAP-00000-05PUD	16987	JONES MALTSBERGER RD	8/19/2022	COMPLIED
22CAP-00000-05R3A	3103	HOWLING WOLF	8/19/2022	COMPLIED
22CAP-00000-05R9Q	8502	AHERN DR	8/19/2022	COMPLIED
22CAP-00000-05NDU	0	STARCREST DR	8/19/2022	COMPLIED
22CAP-00000-05SBO	1022	SHERMAN ST	8/20/2022	COMPLIED
22CAP-00000-05FO7	12629	THISTLEDOWN	8/20/2022	COMPLIED
22CAP-00000-05CFB	3815	PARKDALE	8/20/2022	COMPLIED
22CAP-00000-05FHT	4218	CLEAR LAKE DR	8/20/2022	COMPLIED
22CAP-00000-05RYF	4515	LOS RANCHITOS	8/20/2022	COMPLIED
22CAP-00000-05RIO	502	GRABO	8/20/2022	COMPLIED

COMPLAINT_NUMBER	BLOCK_NUMBER	STREET_NAME1	ACTION_DATE	STATUS
22CAP-00000-054ZT	654	SUTTON	8/20/2022	COMPLIED
22CAP-00000-05QT2	1623	NW 26TH ST	8/22/2022	COMPLIED
22CAP-00000-05SJB	2214	BUENA VISTA ST	8/22/2022	COMPLIED
22CAP-00000-05SN7	4041	INDIAN SUNRISE	8/22/2022	COMPLIED
22CAP-00000-059LW	4270	DEXIRED	8/22/2022	COMPLIED
22CAP-00000-059LZ	4302	DEXIRED	8/22/2022	COMPLIED
22CAP-00000-059M5	4303	DEXIRED	8/22/2022	COMPLIED
22CAP-00000-04INM	4714	BRIERBROOK	8/22/2022	COMPLIED
22CAP-00000-059LR	5615	SUMMER GOLD	8/22/2022	COMPLIED
22CAP-00000-05JA5	924	W SOUTHCROSS BLVD	8/22/2022	COMPLIED
22CAP-00000-05S JL	0	FISHERMAN SKY	8/22/2022	COMPLIED
22CAP-00000-05TB6	1224	CANYON RIDGE	8/23/2022	COMPLIED
22CAP-00000-059NE	1400	PATRICIA DR	8/23/2022	COMPLIED
22CAP-00000-05TMO	1839	SW 34TH ST	8/23/2022	COMPLIED
22CAP-00000-05SGT	3410	RIDGE SMOKE	8/23/2022	COMPLIED
22CAP-00000-05TJC	5803	SAN PEDRO AVE	8/23/2022	COMPLIED
22CAP-00000-05TQO	735	CAMARON	8/23/2022	COMPLIED
22CAP-00000-05SJD	9502	WIKIEUP ST	8/23/2022	COMPLIED
22CAP-00000-05U14	9535	BEAU BRIDGE	8/23/2022	COMPLIED
22CAP-00000-058U7	0	DEXIRED DR	8/23/2022	COMPLIED
22CAP-00000-05RKZ	0	INGRAM RD	8/23/2022	COMPLIED
22CAP-00000-05RPZ	0	PATRICIA DR	8/23/2022	COMPLIED
22CAP-00000-05V6Y	336	HARMONY COURT	8/24/2022	VIOLATION
22CAP-00000-05OUH	5700	NORTH KNOLL	8/24/2022	COMPLIED
22CAP-00000-05URZ	817	N FRIO ST	8/24/2022	COMPLIED
22CAP-00000-04LJM	9703	VIA BELCARA	8/24/2022	COMPLIED
22CAP-00000-05BEX	1215	W HUISACHE AVE	8/25/2022	COMPLIED
22CAP-00000-05D2I	13210	LARKPLACE DR	8/25/2022	COMPLIED
22CAP-00000-05W3U	2102	CHITTIM TRAIL DR	8/25/2022	COMPLIED
22CAP-00000-05VLR	2202	INDIAN MEADOWS DR	8/25/2022	COMPLIED
22CAP-00000-05VPC	273	N SAN IGNACIO AVE	8/25/2022	COMPLIED
22CAP-00000-05U9K	331	FRIO CITY RD	8/25/2022	COMPLIED
22CAP-00000-05VV6	516	S FLORES ST	8/25/2022	COMPLIED
22CAP-00000-0524M	603	W ELMIRA ST	8/25/2022	COMPLIED
22CAP-00000-05AU6	802	SAN PEDRO AVE	8/25/2022	COMPLIED
22CAP-00000-05VSR	831	ANGELA ST	8/25/2022	COMPLIED
22CAP-00000-05V36	0	SW 30TH ST	8/25/2022	COMPLIED
22CAP-00000-057JU	154	BANBRIDGE AVE	8/26/2022	COMPLIED
22CAP-00000-05VBX	1815	S ELLISON DR	8/26/2022	COMPLIED
22CAP-00000-05Y2T	216	ALLSUP	8/26/2022	COMPLIED
22CAP-00000-01V5F	3527	W MARTIN ST	8/26/2022	COMPLIED
22CAP-00000-05XFW	230	ADAES	8/27/2022	COMPLIED
22CAP-00000-04ZWD	5803	HILLIE ST	8/27/2022	COMPLIED
22CAP-00000-05Z4D	1011	N 1604	8/29/2022	COMPLIED
22CAP-00000-05YOH	1110	S COLORADO ST	8/29/2022	COMPLIED
22CAP-00000-05X1N	16100	HENDERSON PASS	8/29/2022	COMPLIED
22CAP-00000-05TE3	346	CABLE DR	8/29/2022	COMPLIED
22CAP-00000-05XYI	3902	KILLARNEY DR	8/29/2022	COMPLIED
22CAP-00000-05YX1	417	FERRIS AVE	8/29/2022	COMPLIED
22CAP-00000-05Y3P	430	AARON PLACE	8/29/2022	COMPLIED

COMPLAINT_NUMBER	BLOCK_NUMBER	STREET_NAME1	ACTION_DATE	STATUS
22CAP-00000-04E7Z	915	AVANT AVE	8/29/2022	COMPLIED
22CAP-00000-05ZM9	9738	ESPADA RD	8/29/2022	COMPLIED
22CAP-00000-05ZS3	115	SHANNON LEE	8/30/2022	COMPLIED
22CAP-00000-04XHU	12436	VANCE JACKSON	8/30/2022	COMPLIED
22CAP-00000-05ZWF	12830	SKYLINE BLVD	8/30/2022	COMPLIED
22CAP-00000-05OLR	14516	WOODS HOLE	8/30/2022	COMPLIED
22CAP-00000-05POR	14518	WOODS HOLE	8/30/2022	COMPLIED
22CAP-00000-05XQM	15113	N US	8/30/2022	COMPLIED
22CAP-00000-05Z7L	2307	PINN RD	8/30/2022	COMPLIED
22CAP-00000-05YGR	2502	BABCOCK RD	8/30/2022	COMPLIED
22CAP-00000-05XKJ	3243	NACOGDOCHES RD	8/30/2022	COMPLIED
22CAP-00000-03VOC	426	HAGGIN ST	8/30/2022	COMPLIED
22CAP-00000-060OP	4415	WRANGLER VIEW	8/30/2022	COMPLIED
22CAP-00000-05ZV3	6223	FIR VALLEY	8/30/2022	COMPLIED
22CAP-00000-05YTO	7811	CHAMBERS	8/30/2022	COMPLIED
22CAP-00000-05YJ7	816	S PINE ST	8/30/2022	COMPLIED
22CAP-00000-060FC	8900	ISLAND VIEW	8/30/2022	COMPLIED
22CAP-00000-00RSK	115	HOWLE	8/31/2022	COMPLIED
22CAP-00000-04N5G	1619	BUENA VISTA ST	8/31/2022	COMPLIED
22CAP-00000-0619C	2506	S GENERAL MCMULLEN	8/31/2022	COMPLIED
22CAP-00000-05J59	4017	COMANCHE SUNRISE	8/31/2022	COMPLIED
22CAP-00000-05Z4E	407	SAN ANGELO	8/31/2022	COMPLIED
22CAP-00000-01U9H	414	MATTHEWS AVE	8/31/2022	COMPLIED
22CAP-00000-06044	4819	PECAN GROVE BLVD	8/31/2022	COMPLIED
22CAP-00000-0616Q	540	N SAN GABRIEL AVE	8/31/2022	COMPLIED
22CAP-00000-061EH	730	BERNARD DR	8/31/2022	COMPLIED
22CAP-00000-05FKZ	0	BULVERDE RD	8/31/2022	COMPLIED
22CAP-00000-05KT9	1018	LAMAR ST	9/1/2022	COMPLIED
22CAP-00000-061ZB	12307	CAPEWOOD	9/1/2022	COMPLIED
22CAP-00000-061ZU	12311	CAPEWOOD	9/1/2022	COMPLIED
22CAP-00000-061ZV	12315	CAPEWOOD	9/1/2022	COMPLIED
22CAP-00000-062JR	16875	JONES MALTSBERGER RD	9/1/2022	COMPLIED
22CAP-00000-063KU	17503	LA CANTERA PKWY	9/1/2022	COMPLIED
22CAP-00000-0632U	221	BURLESON ST	9/1/2022	COMPLIED
22CAP-00000-05ZRI	2400	THOUSAND OAKS	9/1/2022	COMPLIED
22CAP-00000-05Z48	4026	BRETTON RIDGE	9/1/2022	COMPLIED
22CAP-00000-06303	4241	E PIEDRAS DR	9/1/2022	COMPLIED
22CAP-00000-061MR	6645	SAN PEDRO AVE	9/1/2022	COMPLIED
22CAP-00000-0623J	715	STADIUM DR	9/1/2022	COMPLIED
22CAP-00000-061BF	7210	BAFFIN STATION	9/1/2022	COMPLIED
22CAP-00000-06046	8107	BOBTAIL ST	9/1/2022	COMPLIED
22CAP-00000-062V3	8214	S FLORES ST	9/1/2022	COMPLIED
22CAP-00000-06363	8602	ANGEL VALLEY DR	9/1/2022	COMPLIED
22CAP-00000-062ZU	9610	DUGAS	9/1/2022	COMPLIED
22CAP-00000-05SD8	4514	LOS RANCHITOS	9/2/2022	COMPLIED
22CAP-00000-063P3	5122	SAGAMORE	9/2/2022	COMPLIED
22CAP-00000-062TM	523	WESTMINSTER	9/2/2022	COMPLIED
22CAP-00000-0621M	6015	MEADOW SUNRISE DR	9/2/2022	COMPLIED
22CAP-00000-05ZTO	814	AFTERGLOW DR	9/2/2022	COMPLIED
22CAP-00000-05A00	6214	APPLE VALLEY DR	9/3/2022	COMPLIED

COMPLAINT_NUMBER	BLOCK_NUMBER	STREET_NAME1	ACTION_DATE	STATUS
22CAP-00000-061WE	6503	W COMMERCE ST	9/3/2022	COMPLIED
22CAP-00000-064PW	0	HACIENDA DR	9/3/2022	COMPLIED
22CAP-00000-05FO6	1029	W SUMMIT AVE	9/6/2022	COMPLIED
22CAP-00000-060EB	13018	JONES MALTSBERGER RD	9/6/2022	COMPLIED
22CAP-00000-0653G	2011	JUAN SEGUIN	9/6/2022	COMPLIED
22CAP-00000-065BV	2015	E COMMERCE ST	9/6/2022	COMPLIED
22CAP-00000-0656G	3026	REDSTART	9/6/2022	COMPLIED
22CAP-00000-05NS3	310	BEXAR DR	9/6/2022	COMPLIED
22CAP-00000-0648B	4900	MEDICAL DR	9/6/2022	COMPLIED
22CAP-00000-065BI	5314	HAREFIELD DR	9/6/2022	COMPLIED
22CAP-00000-0667P	534	W MANDALAY DR	9/6/2022	COMPLIED
22CAP-00000-061KA	8631	FAIRHAVEN ST	9/6/2022	COMPLIED
22CAP-00000-065BW	9631	MILLBROOK DR	9/6/2022	COMPLIED
22CAP-00000-05CKI	2115	W CESAR E CHAVEZ BLVD	9/7/2022	COMPLIED
22CAP-00000-0667I	234	E WOODLAWN AVE	9/7/2022	VIOLATION
22CAP-00000-061T5	4418	MOONGOLD	9/7/2022	COMPLIED
22CAP-00000-066WD	4907	CENTER PARK BLVD	9/7/2022	COMPLIED
22CAP-00000-065N6	534	SAINTS HAVEN	9/7/2022	COMPLIED
22CAP-00000-065DW	5403	EVERS RD	9/7/2022	COMPLIED
22CAP-00000-0662G	21303	ENCINO COMMONS	9/8/2022	COMPLIED
22CAP-00000-066S5	3140	MCARTHUR AVE	9/8/2022	COMPLIED
22CAP-00000-066OC	3307	EAST ST	9/8/2022	COMPLIED
22CAP-00000-05RQU	3555	HEATHER MEADOW	9/8/2022	COMPLIED
22CAP-00000-05SRL	3615	HUNTERS PIER	9/8/2022	COMPLIED
22CAP-00000-068JJ	402	W WILDWOOD	9/8/2022	COMPLIED
22CAP-00000-05U2G	4247	DEAN PANNILL	9/8/2022	COMPLIED
22CAP-00000-067QM	4327	DEAN PANNILL	9/8/2022	COMPLIED
22CAP-00000-05U27	4339	DEAN PANNILL	9/8/2022	COMPLIED
22CAP-00000-066CL	4831	WEST AVE	9/8/2022	COMPLIED
22CAP-00000-05ZCB	535	W HUTCHINS PLACE	9/8/2022	COMPLIED
22CAP-00000-0664C	5544	TIMBERHILL DR	9/8/2022	COMPLIED
22CAP-00000-0658X	862	TAFT BLVD	9/8/2022	COMPLIED
22CAP-00000-064CH	122	DOWNING DR	9/9/2022	COMPLIED
22CAP-00000-049OB	226	SOUTHBRIDGE	9/9/2022	COMPLIED
22CAP-00000-065LN	334	COSGROVE ST	9/9/2022	COMPLIED
22CAP-00000-068RN	3900	EISENHauer RD	9/9/2022	COMPLIED
22CAP-00000-068GA	5627	CULEBRA RD	9/9/2022	COMPLIED
22CAP-00000-066JY	5927	CATALINA SUNRISE DR	9/9/2022	COMPLIED
22CAP-00000-05XAC	6900	SAN PEDRO AVE	9/9/2022	COMPLIED
22CAP-00000-05Z64	7212	GLEN MIST	9/9/2022	COMPLIED
22CAP-00000-05YS4	7800	BROADWAY	9/9/2022	COMPLIED
22CAP-00000-04Z5W	803	W ELSMERE PLACE	9/9/2022	COMPLIED
22CAP-00000-069P8	515	W ASHBY PLACE	9/10/2022	COMPLIED
22CAP-00000-05YRZ	6563	FM 78	9/10/2022	COMPLIED
22CAP-00000-06AEH	12243	FARVIEW LANE	9/12/2022	COMPLIED
22CAP-00000-06BFB	1247	PATTON BLVD	9/12/2022	COMPLIED
22CAP-00000-065ID	1906	NOLAN ST	9/12/2022	COMPLIED
22CAP-00000-06928	314	GALWAY ST	9/12/2022	COMPLIED
22CAP-00000-06AXU	8125	AIRLIFT AVE	9/12/2022	COMPLIED
22CAP-00000-04WJU	159	KNOLLWOOD DR	9/13/2022	COMPLIED

COMPLAINT_NUMBER	BLOCK_NUMBER	STREET_NAME1	ACTION_DATE	STATUS
22CAP-00000-06BOC	1847	BABCOCK RD	9/13/2022	COMPLIED
22CAP-00000-06AML	2332	W POPLAR ST	9/13/2022	COMPLIED
22CAP-00000-0689D	310	COLEMAN	9/13/2022	COMPLIED
22CAP-00000-06BFM	423	VANCE JACKSON	9/13/2022	COMPLIED
22CAP-00000-068W6	9338	PERRIN BEITEL	9/13/2022	COMPLIED
22CAP-00000-069JZ	12200	IH 10	9/14/2022	COMPLIED
22CAP-00000-040R8	13014	OCONNOR COVE	9/14/2022	COMPLIED
22CAP-00000-06APN	16627	TENACA TRL	9/14/2022	COMPLIED
22CAP-00000-066BD	1749	ARBOR PLACE	9/14/2022	COMPLIED
22CAP-00000-06CCQ	1819	DONALDSON AVE	9/14/2022	COMPLIED
22CAP-00000-047U1	1907	WILSON BLVD	9/14/2022	COMPLIED
22CAP-00000-03X6V	216	RIGSBY AVE	9/14/2022	COMPLIED
22CAP-00000-0522J	3903	BARRINGTON	9/14/2022	COMPLIED
22CAP-00000-06ALS	4115	SUNRISE TERRACE DR	9/14/2022	COMPLIED
22CAP-00000-067PC	4900	USAA BLVD	9/14/2022	COMPLIED
22CAP-00000-06DJL	5099	EISENHAUER RD	9/14/2022	COMPLIED
22CAP-00000-06A6F	611	LOCKHILL-SELMA RD	9/14/2022	COMPLIED
22CAP-00000-062MM	6219	FIR VALLEY DR	9/14/2022	COMPLIED
22CAP-00000-06AG2	6674	PRUE RD	9/14/2022	COMPLIED
22CAP-00000-06CZ5	831	BURLESON ST	9/14/2022	COMPLIED
22CAP-00000-06CDD	9319	KILGORE	9/14/2022	COMPLIED
22CAP-00000-05COG	9531	BEAU BRIDGE	9/14/2022	COMPLIED
22CAP-00000-06BCL	0	AUSTIN HWY	9/14/2022	COMPLIED
22CAP-00000-06BFP	0	BURNET ST	9/14/2022	COMPLIED
22CAP-00000-06C4O	147	CHEYENNE	9/15/2022	COMPLIED
22CAP-00000-06A09	17635	LA CANTERA PKWY	9/15/2022	COMPLIED
22CAP-00000-06ACI	247	CUPPLES RD	9/15/2022	COMPLIED
22CAP-00000-06D8M	2902	LINN RD	9/15/2022	COMPLIED
22CAP-00000-06D5G	303	COLEMAN	9/15/2022	COMPLIED
22CAP-00000-05UYV	315	NORTHTRAIL	9/15/2022	COMPLIED
22CAP-00000-06BOR	3817	PARKDALE	9/15/2022	COMPLIED
22CAP-00000-04HLQ	3818	BRIARHILL	9/15/2022	COMPLIED
22CAP-00000-06AHA	4114	MEDICAL DR	9/15/2022	COMPLIED
22CAP-00000-06D8U	6515	W COMMERCE ST	9/15/2022	COMPLIED
22CAP-00000-03UQS	314	SPRUCE ST	9/17/2022	COMPLIED
22CAP-00000-02X49	522	DENVER BLVD	9/17/2022	COMPLIED
22CAP-00000-0311B	729	S PALMETTO	9/17/2022	COMPLIED
22CAP-00000-06GEB	8446	COUNTRY VILLAGE	9/17/2022	COMPLIED
22CAP-00000-06H2I	0	ROGERS RD	9/19/2022	COMPLIED
22CAP-00000-06F3D	2803	WOODBURY DR	9/19/2022	COMPLIED
22CAP-00000-06F0H	3830	N 1604	9/19/2022	COMPLIED
22CAP-00000-06H42	439	ADRIAN	9/19/2022	COMPLIED
22CAP-00000-0667O	4803	IRMA AVE	9/19/2022	COMPLIED
22CAP-00000-06FTP	5519	W 1604	9/19/2022	COMPLIED
22CAP-00000-03DGV	609	PORTER ST	9/19/2022	COMPLIED
22CAP-00000-06GQU	702	CONTADORA	9/19/2022	COMPLIED
22CAP-00000-06FUQ	7831	WESTCHASE	9/19/2022	COMPLIED
22CAP-00000-06A7Y	827	SYCAMORE MOON	9/19/2022	COMPLIED
22CAP-00000-058MR	8602	WREXHAM HEIGHTS	9/19/2022	COMPLIED
22CAP-00000-03WP6	910	DEELY PLACE	9/19/2022	COMPLIED

COMPLAINT_NUMBER	BLOCK_NUMBER	STREET_NAME1	ACTION_DATE	STATUS
22CAP-00000-06EAS	0	TIMBERWILDE DR	9/19/2022	COMPLIED
22CAP-00000-05HSC	1019	VIRGINIA BLVD	9/20/2022	VIOLATION
22CAP-00000-06IDM	11611	KINGS LAIR	9/20/2022	COMPLIED
22CAP-00000-06GZS	2519	DAHLGREEN AVE	9/20/2022	COMPLIED
22CAP-00000-0608Y	3203	W COMMERCE ST	9/20/2022	COMPLIED
22CAP-00000-06HOP	4827	PETTUS ST	9/20/2022	COMPLIED
22CAP-00000-06EHL	5482	PORT TOWNSEND DR	9/20/2022	COMPLIED
22CAP-00000-06GVU	6502	S ZARZAMORA ST	9/20/2022	COMPLIED
22CAP-00000-06FJI	6802	MARTINIQUE	9/20/2022	COMPLIED
22CAP-00000-06HDI	152	W DICKSON AVE	9/21/2022	COMPLIED
22CAP-00000-06KNL	1527	HAYS ST	9/21/2022	COMPLIED
22CAP-00000-06G9D	2439	NE 410	9/21/2022	COMPLIED
22CAP-00000-06IIS	606	N SABINAS	9/21/2022	COMPLIED
22CAP-00000-06J3X	8000	IH 10 W	9/21/2022	COMPLIED
22CAP-00000-06HYG	9050	WELLWOOD	9/21/2022	COMPLIED
22CAP-00000-06IN6	9407	VALLEY RIDGE	9/21/2022	COMPLIED
22CAP-00000-06JB7	9606	HOLLOW BEND	9/21/2022	COMPLIED
22CAP-00000-06JLN	119	DARTMOUTH ST	9/22/2022	COMPLIED
22CAP-00000-06LD2	206	MERCEDES ST	9/22/2022	COMPLIED
22CAP-00000-06KOR	211	FLORENCIA	9/22/2022	COMPLIED
22CAP-00000-06IIV	2514	CHRISTIAN DR	9/22/2022	COMPLIED
22CAP-00000-03GIP	505	SANTA MONICA	9/22/2022	COMPLIED
22CAP-00000-06JXU	527	BLUERIDGE	9/22/2022	COMPLIED
22CAP-00000-06KH2	6034	LARK VALLEY	9/22/2022	COMPLIED
22CAP-00000-06KIF	6126	LARK VALLEY	9/22/2022	COMPLIED
22CAP-00000-06KYV	9222	SILVER ARROW	9/22/2022	COMPLIED
22CAP-00000-06C3V	9702	FIVE FORKS	9/22/2022	COMPLIED
22CAP-00000-06JYJ	13531	LARKBROOK	9/23/2022	COMPLIED
22CAP-00000-05WLK	4437	W CESAR E CHAVEZ BLVD	9/23/2022	COMPLIED
22CAP-00000-06MRM	523	BLUERIDGE	9/23/2022	COMPLIED
22CAP-00000-06LBJ	5926	FAIRSHIRE	9/23/2022	COMPLIED
22CAP-00000-06MTD	827	HARRIMAN PLACE	9/23/2022	COMPLIED
22CAP-00000-06A7K	170	KELLY DR	9/24/2022	COMPLIED
22CAP-00000-06KXX	2914	ROOSEVELT AVE	9/24/2022	COMPLIED
22CAP-00000-06EP4	4422	PECAN VALLEY DR	9/24/2022	COMPLIED
22CAP-00000-06K1Z	5622	BIENVILLE	9/24/2022	COMPLIED
22CAP-00000-06NBK	0	FIDDLERS PASS	9/24/2022	COMPLIED
22CAP-00000-06NHP	1002	EDWARDS ST	9/26/2022	COMPLIED
22CAP-00000-06C03	10603	BENCHMARK	9/26/2022	COMPLIED
22CAP-00000-06K6P	11855	BURNING BEND	9/26/2022	COMPLIED
22CAP-00000-063BO	1735	SW MILITARY DR	9/26/2022	COMPLIED
22CAP-00000-06BKG	3302	W LAUREL	9/26/2022	COMPLIED
22CAP-00000-066T6	446	GILBERT LANE	9/26/2022	COMPLIED
22CAP-00000-06MCK	4802	PETTUS ST	9/26/2022	COMPLIED
22CAP-00000-06NGV	4900	WOODSTONE	9/26/2022	COMPLIED
22CAP-00000-06NCC	5807	WORTH PKWY	9/26/2022	COMPLIED
22CAP-00000-06L76	614	CANADIAN GOOSE	9/26/2022	COMPLIED
22CAP-00000-06N5R	8301	LAKE VISTA	9/26/2022	COMPLIED
22CAP-00000-04OCL	8539	NORWICH	9/26/2022	COMPLIED
22CAP-00000-06LRF	922	E SONTERRA BLVD	9/26/2022	COMPLIED

COMPLAINT_NUMBER	BLOCK_NUMBER	STREET_NAME1	ACTION_DATE	STATUS
22CAP-00000-06NL6	9222	TAY DR	9/26/2022	COMPLIED
22CAP-00000-06NAB	0	GATHERING OAK	9/26/2022	COMPLIED
22CAP-00000-06N5S	1038	POINSETTIA	9/27/2022	COMPLIED
22CAP-00000-06OAO	1102	W GRAMERCY PLACE	9/27/2022	COMPLIED
22CAP-00000-05VT3	11543	WHISPER BREEZE	9/27/2022	COMPLIED
22CAP-00000-06AUJ	1650	JACKSON-KELLER RD	9/27/2022	COMPLIED
22CAP-00000-06NEV	1725	OAKHILL DR	9/27/2022	COMPLIED
22CAP-00000-06NN5	231	ROLLING GREEN DR	9/27/2022	COMPLIED
22CAP-00000-06OGO	3239	GOLIAD RD	9/27/2022	COMPLIED
22CAP-00000-04P3Q	8535	GREENBRIER	9/27/2022	COMPLIED
22CAP-00000-06NDT	938	SE MILITARY DR	9/27/2022	COMPLIED
22CAP-00000-06PZI	1014	LYNHURST AVE	9/28/2022	VIOLATION
22CAP-00000-06PZH	114	IRIS	9/28/2022	VIOLATION
22CAP-00000-06MPO	14707	HILLSIDE RIDGE	9/28/2022	COMPLIED
22CAP-00000-06MFX	2712	PEREZ	9/28/2022	COMPLIED
22CAP-00000-03AHO	3206	PEREZ	9/28/2022	COMPLIED
22CAP-00000-05U6W	3627	WINDGAP	9/28/2022	COMPLIED
22CAP-00000-06NEX	4422	CHANDLER RD	9/28/2022	COMPLIED
22CAP-00000-06KJF	5475	SOUTHCROSS RANCH RD	9/28/2022	COMPLIED
22CAP-00000-06P3C	8537	VILLAGE DR	9/28/2022	COMPLIED
22CAP-00000-06QBH	8702	VILLAGE DR	9/28/2022	COMPLIED
22CAP-00000-06B9P	0	PVT ST AT 11726 WEST AVE	9/28/2022	COMPLIED
22CAP-00000-06Q3L	1830	BURNET ST	9/29/2022	COMPLIED
22CAP-00000-06IQL	293	POST AVE	9/29/2022	COMPLIED
22CAP-00000-062NC	311	TERRELL AVE	9/29/2022	COMPLIED
22CAP-00000-04W86	4146	STATHMORE	9/29/2022	COMPLIED
22CAP-00000-06QGC	519	WILCOX	9/29/2022	COMPLIED
22CAP-00000-06NKF	8014	DOVE FLIGHT	9/29/2022	COMPLIED
22CAP-00000-06OVZ	8050	OAKDELL WAY	9/29/2022	COMPLIED
22CAP-00000-06ARL	816	AFTERGLOW	9/29/2022	COMPLIED
22CAP-00000-06R9P	8734	POTLATCH	9/29/2022	COMPLIED
22CAP-00000-06Q6N	9111	BROADWAY	9/29/2022	COMPLIED
22CAP-00000-058XA	1779	NACOGDOCHES RD	9/30/2022	COMPLIED
22CAP-00000-06QTD	5380	MEDICAL DR	9/30/2022	COMPLIED
22CAP-00000-06RYP	567	ENRIQUE M BARRERA PKWY	9/30/2022	COMPLIED
22CAP-00000-05ERN	5842	ELM VALLEY	9/30/2022	COMPLIED
22CAP-00000-06RQM	5867	BOWSPRIT	9/30/2022	COMPLIED
22CAP-00000-05ED8	5895	ELM VALLEY	9/30/2022	COMPLIED
22CAP-00000-05DDY	7015	FERN VALLEY	9/30/2022	COMPLIED
22CAP-00000-06QWM	9902	ARDASH LANE	9/30/2022	COMPLIED
22CAP-00000-063VK	2426	W KINGS HWY	10/1/2022	COMPLIED
22CAP-00000-05OBG	4207	DEAN PANNILL	10/1/2022	COMPLIED
22CAP-00000-06NHX	1202	W FRENCH PLACE	10/3/2022	COMPLIED
22CAP-00000-06TKR	2102	SW MILITARY DR	10/3/2022	COMPLIED
22CAP-00000-06UST	2500	JACKSON-KELLER RD	10/3/2022	COMPLIED
22CAP-00000-06SEZ	2508	McCullough Ave	10/3/2022	COMPLIED
22CAP-00000-06RRZ	2531	CLARA LANE	10/3/2022	COMPLIED
22CAP-00000-066YT	2639	NW 410	10/3/2022	COMPLIED
22CAP-00000-063TN	306	FREILING DR	10/3/2022	COMPLIED
22CAP-00000-06RFH	313	S JOSEPHINE TOBIN	10/3/2022	COMPLIED

COMPLAINT_NUMBER	BLOCK_NUMBER	STREET_NAME1	ACTION_DATE	STATUS
22CAP-00000-06TRA	506	GLAMIS AVE	10/3/2022	COMPLIED
22CAP-00000-06SM2	714	SERENADE	10/3/2022	COMPLIED
22CAP-00000-06TRN	8044	EXPECTATION DRIVE	10/3/2022	COMPLIED
22CAP-00000-06SB1	10898	HILLPOINT DR	10/4/2022	COMPLIED
22CAP-00000-0633E	13206	MONTE RIO	10/4/2022	COMPLIED
22CAP-00000-06TPP	15210	COMANCHE GARD	10/4/2022	COMPLIED
22CAP-00000-06V0J	1739	SCHLEY AVE	10/4/2022	COMPLIED
22CAP-00000-06FJT	256	VISTA RD	10/4/2022	COMPLIED
22CAP-00000-06GUD	2930	W ASHBY PLACE	10/4/2022	COMPLIED
22CAP-00000-06UZT	3503	BENNINGTON WAY	10/4/2022	COMPLIED
22CAP-00000-06W0Q	363	DOLORES AVE	10/4/2022	COMPLIED
22CAP-00000-06UL6	3727	THOUSAND OAKS	10/4/2022	COMPLIED
22CAP-00000-06PZW	414	NATALEN AVE	10/4/2022	COMPLIED
22CAP-00000-06U6V	5335	NW 410	10/4/2022	COMPLIED
22CAP-00000-06U0V	6200	OLD PEARSALL RD	10/4/2022	COMPLIED
22CAP-00000-06SXP	739	MATTHEWS AVE	10/4/2022	COMPLIED
22CAP-00000-06R9V	0	CARRIAGE DR	10/4/2022	COMPLIED
22CAP-00000-06FD5	10014	BROADWAY	10/5/2022	COMPLIED
22CAP-00000-06WEC	212	DEWBERRY	10/5/2022	COMPLIED
22CAP-00000-06RJN	323	NATALEN AVE	10/5/2022	COMPLIED
22CAP-00000-05QSP	3400	NORTHEAST PKWY	10/5/2022	COMPLIED
22CAP-00000-06VF6	342	CONSUELO	10/5/2022	COMPLIED
22CAP-00000-06U2Y	3822	WEST AVE	10/5/2022	COMPLIED
22CAP-00000-06TS9	4534	MISTY SPRINGS DR	10/5/2022	COMPLIED
22CAP-00000-06WAT	5426	BLANCO RD	10/5/2022	COMPLIED
22CAP-00000-06U0J	550	HEIMER RD	10/5/2022	COMPLIED
22CAP-00000-06BWW	5634	FOUNTAINWOOD	10/5/2022	COMPLIED
22CAP-00000-06SHI	7655	JONES MALTSBERGER RD	10/5/2022	COMPLIED
22CAP-00000-06W6F	8518	TIMBER WOLF	10/5/2022	COMPLIED
22CAP-00000-06TS8	0	MISTY SPRINGS DR	10/5/2022	COMPLIED
22CAP-00000-06100	107	PRESTWICK	10/6/2022	COMPLIED
22CAP-00000-06TRO	223	MILLWOOD LANE	10/6/2022	COMPLIED
22CAP-00000-06U8T	2466	BABCOCK RD	10/6/2022	COMPLIED
22CAP-00000-06V5G	2802	LASSES BLVD	10/6/2022	COMPLIED
22CAP-00000-06XCA	303	SHASTA AVE	10/6/2022	COMPLIED
22CAP-00000-06WE4	518	FREEMAN DR	10/6/2022	COMPLIED
22CAP-00000-06XE9	623	CORLISS	10/6/2022	COMPLIED
22CAP-00000-06VYN	636	W BROADVIEW	10/6/2022	COMPLIED
22CAP-00000-06TP3	986	GLAMIS AVE	10/6/2022	COMPLIED
22CAP-00000-06TU9	0	E RECTOR DR	10/6/2022	COMPLIED
22CAP-00000-06AAX	120	DELMAR ST	10/7/2022	COMPLIED
22CAP-00000-06ZL5	207	W VESTAL PLACE	10/7/2022	COMPLIED
22CAP-00000-06VHL	2238	W MAGNOLIA AVE	10/7/2022	COMPLIED
22CAP-00000-06ZAF	4331	SEABROOK DR	10/7/2022	COMPLIED
22CAP-00000-06Z3Z	7003	S NEW BRAUNFELS AVE	10/7/2022	COMPLIED
22CAP-00000-06Y4S	719	W CYPRESS	10/7/2022	COMPLIED
22CAP-00000-06Y23	8100	HUEBNER RD	10/7/2022	COMPLIED
22CAP-00000-06YHO	9906	SAHARA	10/7/2022	COMPLIED
22CAP-00000-06PZN	0	N JOSEPHINE TOBIN	10/7/2022	COMPLIED
22CAP-00000-06Y6U	210	NOLAN ST	10/8/2022	COMPLIED

COMPLAINT_NUMBER	BLOCK_NUMBER	STREET_NAME1	ACTION_DATE	STATUS
22CAP-00000-06AOI	7026	GALAXY BROOK	10/8/2022	COMPLIED
22CAP-00000-070AY	1115	W RIDGEWOOD COURT	10/10/2022	COMPLIED
22CAP-00000-06XRK	11871	BURNING BEND	10/10/2022	COMPLIED
22CAP-00000-070G4	126	GAGE DR	10/10/2022	COMPLIED
22CAP-00000-06I11	6319	TALLY GATE	10/10/2022	COMPLIED
22CAP-00000-06P61	7223	CHERRY BROOK	10/10/2022	COMPLIED
22CAP-00000-0709P	8317	BABE RUTH	10/10/2022	COMPLIED
22CAP-00000-070VB	10202	DESERT SANDS	10/11/2022	COMPLIED
22CAP-00000-070HJ	11922	CINK DR	10/11/2022	COMPLIED
22CAP-00000-06ZKH	3126	N ST MARYS ST	10/11/2022	COMPLIED
22CAP-00000-06TRJ	327	E LOCUST	10/11/2022	COMPLIED
22CAP-00000-06HH3	3435	FREDERICKSBURG RD	10/11/2022	COMPLIED
22CAP-00000-07071	400	ROSITA	10/11/2022	COMPLIED
22CAP-00000-06YV5	6818	HILLSIDE PEAK	10/11/2022	COMPLIED
22CAP-00000-06ZNM	8710	DATAPOINT	10/11/2022	COMPLIED
22CAP-00000-073FW	11707	VANCE JACKSON	10/12/2022	COMPLIED
22CAP-00000-06ZWD	15007	COMANCHE BRAVE	10/12/2022	COMPLIED
22CAP-00000-06OQ6	2024	W HUISACHE AVE	10/12/2022	COMPLIED
22CAP-00000-05N9S	410	FERRIS AVE	10/12/2022	VIOLATION
22CAP-00000-06O11	4314	STEPHANIE	10/12/2022	VIOLATION
22CAP-00000-0737I	5515	WALES AVE	10/12/2022	VIOLATION
22CAP-00000-0658I	5926	MISSION SUNRISE	10/12/2022	COMPLIED
22CAP-00000-06VF9	5935	FAIRSHIRE	10/12/2022	COMPLIED
22CAP-00000-06EGW	6409	BROOKWAY DR	10/12/2022	COMPLIED
22CAP-00000-06ZEP	7200	S PRESA ST	10/12/2022	COMPLIED
22CAP-00000-06UOX	906	MT KISCO	10/12/2022	COMPLIED
22CAP-00000-0704X	918	BANDERA RD	10/12/2022	COMPLIED
22CAP-00000-0640O	9211	DEER VILLAGE	10/12/2022	COMPLIED
22CAP-00000-06NF3	1655	AMANDA ST	10/13/2022	COMPLIED
22CAP-00000-06Y5M	3048	E SOUTHCROSS BLVD	10/13/2022	COMPLIED
22CAP-00000-073VP	4150	HILLSWIND	10/13/2022	COMPLIED
22CAP-00000-0744C	446	MADDUX DR	10/13/2022	COMPLIED
22CAP-00000-063CQ	8102	W HAUSMAN RD	10/13/2022	COMPLIED
22CAP-00000-0764A	14315	RIDGE MEADOW DR	10/14/2022	COMPLIED
22CAP-00000-075JA	14347	PURPLE MARTIN	10/14/2022	COMPLIED
22CAP-00000-072FW	1502	JACKSON-KELLER RD	10/14/2022	COMPLIED
22CAP-00000-072PO	3134	OWASSO ST	10/14/2022	COMPLIED
22CAP-00000-074SY	4734	EAST RANCH RD	10/14/2022	COMPLIED
22CAP-00000-075QX	526	W HILDEBRAND AVE	10/14/2022	VIOLATION
22CAP-00000-074BS	0	N SANTA ROSA	10/14/2022	COMPLIED
22CAP-00000-06SWN	13615	COLERIDGE	10/15/2022	COMPLIED
22CAP-00000-06BFD	1237	PATTON BLVD	10/17/2022	COMPLIED
22CAP-00000-06TPM	12631	VANCE JACKSON	10/17/2022	COMPLIED
22CAP-00000-0711S	12902	BERTHOUD LANE	10/17/2022	COMPLIED
22CAP-00000-0518G	1970	SPRINGVALE DR	10/17/2022	COMPLIED
22CAP-00000-074V6	2000	S HACKBERRY ST	10/17/2022	COMPLIED
22CAP-00000-075TR	218	S PLAZA	10/17/2022	COMPLIED
22CAP-00000-076QA	235	LYRIC AVE	10/17/2022	COMPLIED
22CAP-00000-06IU1	13658	O'CONNOR	10/18/2022	COMPLIED
22CAP-00000-077PX	14409	BRIARBERRY	10/18/2022	COMPLIED

COMPLAINT_NUMBER	BLOCK_NUMBER	STREET_NAME1	ACTION_DATE	STATUS
22CAP-00000-05YV0	146	ALLSUP	10/18/2022	COMPLIED
22CAP-00000-076L3	17635	HENDERSON PASS	10/18/2022	COMPLIED
22CAP-00000-06BOR	1922	DELGADO ST	10/18/2022	COMPLIED
22CAP-00000-078M8	204	NOLAN ST	10/18/2022	COMPLIED
22CAP-00000-077G1	3431	OAKDALE ST	10/18/2022	COMPLIED
22CAP-00000-075GT	6192	JACKIES FARM	10/18/2022	COMPLIED
22CAP-00000-076Y4	0	COUNTRY SUN DR	10/18/2022	COMPLIED
22CAP-00000-07A16	138	SHASTA AVE	10/19/2022	VIOLATION
22CAP-00000-076ZC	206	CLIFFWOOD DR	10/19/2022	COMPLIED
22CAP-00000-076LY	4611	E 1604 N	10/19/2022	COMPLIED
22CAP-00000-0772C	7530	MOCKINGBIRD LN	10/19/2022	COMPLIED
22CAP-00000-06X51	9363	NATCHEZ TRAIL DR	10/19/2022	COMPLIED
22CAP-00000-078A4	13800	BLUFFMONT	10/20/2022	COMPLIED
22CAP-00000-079Q7	1610	ADVANCE	10/20/2022	COMPLIED
22CAP-00000-079NE	2914	MARS	10/20/2022	COMPLIED
22CAP-00000-06XVF	403	W HERMOSA DR	10/20/2022	COMPLIED
22CAP-00000-056D3	4555	WALZEM RD	10/20/2022	COMPLIED
22CAP-00000-0778T	5300	ENCANTA	10/20/2022	COMPLIED
22CAP-00000-07BEY	7303	OLD CORPUS CHRISTI RD	10/20/2022	COMPLIED
22CAP-00000-07894	9710	WESTOVER HILLS BLVD	10/20/2022	COMPLIED
22CAP-00000-06QMT	13235	WOOD CLIMB DR	10/21/2022	COMPLIED
22CAP-00000-0772D	14250	N US HWY 281	10/21/2022	COMPLIED
22CAP-00000-07B5B	2918	W ASHBY PLACE	10/21/2022	COMPLIED
22CAP-00000-07C20	366	LONGVIEW DR	10/21/2022	COMPLIED
22CAP-00000-0673P	4911	CENTER PARK BLVD	10/21/2022	COMPLIED
22CAP-00000-07BC0	7000	SAN PEDRO AVE	10/21/2022	COMPLIED
22CAP-00000-07898	14438	JONES MALTSBERGER RD	10/22/2022	COMPLIED
22CAP-00000-07CAX	10615	BENCHMARK	10/24/2022	COMPLIED
22CAP-00000-07DSD	21827	RUGGED HILLS	10/24/2022	COMPLIED
22CAP-00000-079KL	2622	KERRYBROOK COURT	10/24/2022	COMPLIED
22CAP-00000-06VZZ	288	W MAYFIELD	10/24/2022	COMPLIED
22CAP-00000-07CDA	2903	S NEW BRAUNFELS AVE	10/24/2022	COMPLIED
22CAP-00000-07BRQ	306	CHAUCER AVE	10/24/2022	COMPLIED
22CAP-00000-07AR1	4363	DEAN PANNILL	10/24/2022	COMPLIED
22CAP-00000-07D2Y	0	BLUE LARKSPUR	10/25/2022	COMPLIED
22CAP-00000-075ET	12210	NACOGDOCHES RD	10/25/2022	COMPLIED
22CAP-00000-07DYV	12324	STARCREST DR	10/25/2022	COMPLIED
22CAP-00000-07D36	1350	HUNTER BLVD	10/25/2022	COMPLIED
22CAP-00000-07COO	207	N SAN GABRIEL AVE	10/25/2022	VIOLATION
22CAP-00000-07DPT	222	OBLATE	10/25/2022	COMPLIED
22CAP-00000-054EZ	3306	CATO BLVD	10/25/2022	COMPLIED
22CAP-00000-07DV7	4041	MEDICAL DR	10/25/2022	COMPLIED
22CAP-00000-07B3Q	4367	SPRINGVIEW DR	10/25/2022	COMPLIED
22CAP-00000-075WE	4742	EAST RANCH RD	10/25/2022	COMPLIED
22CAP-00000-07DHA	4918	GOLDEN QUAIL	10/25/2022	COMPLIED
22CAP-00000-07CSA	509	HOWARD ST	10/25/2022	COMPLIED
22CAP-00000-06HZL	5243	MARCONI DR	10/25/2022	COMPLIED
22CAP-00000-07D59	6015	JULIANS CV	10/25/2022	COMPLIED
22CAP-00000-07DHU	708	S BROWNLEAF DR	10/25/2022	COMPLIED
22CAP-00000-07EGA	8630	FAIRHAVEN ST	10/25/2022	COMPLIED

COMPLAINT_NUMBER	BLOCK_NUMBER	STREET_NAME1	ACTION_DATE	STATUS
22CAP-00000-07DBW	9400	FREDERICKSBURG RD	10/25/2022	COMPLIED
22CAP-00000-07AMI	0	GREATFARE	10/25/2022	COMPLIED
22CAP-00000-07DPE	1411	E SUNSHINE DR	10/26/2022	COMPLIED
22CAP-00000-07FP0	10524	TERRACE RDG	10/27/2022	COMPLIED
22CAP-00000-06406	11726	WEST AVE	10/27/2022	COMPLIED
22CAP-00000-07FQ8	1414	NW 24TH ST	10/27/2022	COMPLIED
22CAP-00000-07FQZ	2118	S ZARZAMORA ST	10/27/2022	COMPLIED
22CAP-00000-05YX2	306	VALLEY HI DR	10/27/2022	COMPLIED
22CAP-00000-05Z7X	410	VALLEY HI DR	10/27/2022	COMPLIED
22CAP-00000-07FTW	4351	CALLAGHAN RD	10/27/2022	COMPLIED
22CAP-00000-06ZDU	5938	LARKMEADOW DR	10/27/2022	COMPLIED
22CAP-00000-07D8N	6600	FAIRDALE DR	10/27/2022	COMPLIED
22CAP-00000-07CS9	7374	S NEW BRAUNFELS AVE	10/27/2022	COMPLIED
22CAP-00000-07FRS	7430	BARLITE BLVD	10/27/2022	COMPLIED
22CAP-00000-072GS	8715	DATAPOINT	10/27/2022	COMPLIED
22CAP-00000-075Q1	907	W POPLAR ST	10/27/2022	COMPLIED
22CAP-00000-07IMB	9200	S ZARZAMORA ST	10/27/2022	COMPLIED
22CAP-00000-07IM8	9222	S ZARZAMORA ST	10/27/2022	COMPLIED
22CAP-00000-06NUP	403	ZABRA DR	10/28/2022	COMPLIED
22CAP-00000-07JSP	807	ELVIRA ST	10/28/2022	COMPLIED
22CAP-00000-07HN2	115	PALO BLANCO ST	11/1/2022	COMPLIED
22CAP-00000-06TSJ	11800	CAPOTILLO	11/1/2022	COMPLIED
22CAP-00000-07LZY	130	MELROSE PLACE	11/1/2022	COMPLIED
22CAP-00000-07L70	130	PERSYN ST	11/1/2022	COMPLIED
22CAP-00000-07KH6	154	DORSEY DR	11/1/2022	COMPLIED
22CAP-00000-07GZY	155	ALEXANDER HAMILTON	11/1/2022	COMPLIED
22CAP-00000-075T9	1947	LARKSPUR	11/1/2022	COMPLIED
22CAP-00000-07I3T	2504	W CRAIG PLACE	11/1/2022	COMPLIED
22CAP-00000-07M8V	303	THREADNEEDLE	11/1/2022	COMPLIED
22CAP-00000-07KC9	3223	HOWARD ST	11/1/2022	COMPLIED
22CAP-00000-07J13	5842	CASTLE BROOK	11/1/2022	COMPLIED
22CAP-00000-07CY8	611	CHESTNUT ST	11/1/2022	COMPLIED
22CAP-00000-07LQQ	6659	SAN PEDRO AVE	11/1/2022	COMPLIED
22CAP-00000-07JDI	7400	SAN PEDRO AVE	11/1/2022	COMPLIED
22CAP-00000-07K83	8135	CALISTO MANOR	11/1/2022	COMPLIED
22CAP-00000-06FKA	8722	CINNAMON CREEK	11/1/2022	COMPLIED
22CAP-00000-07IFR	0	CLEAR SPRING DR	11/1/2022	COMPLIED
22CAP-00000-07FS4	1015	PASADENA	11/2/2022	COMPLIED
22CAP-00000-05903	14310	RIDGE FALLS DR	11/2/2022	COMPLIED
22CAP-00000-07FMY	1637	W MAGNOLIA AVE	11/2/2022	COMPLIED
22CAP-00000-07D5P	170	GAYLE AVE	11/2/2022	COMPLIED
22CAP-00000-07K9I	1835	LOCKHILL-SELMA RD	11/2/2022	COMPLIED
22CAP-00000-07LDM	1922	OAKSHIRE DR	11/2/2022	COMPLIED
22CAP-00000-07CQN	242	E PALFREY ST	11/2/2022	COMPLIED
22CAP-00000-07MVK	303	DARTMOUTH ST	11/2/2022	COMPLIED
22CAP-00000-0788L	3222	NW 410	11/2/2022	COMPLIED
22CAP-00000-06ORO	3450	E SOUTHCROSS BLVD	11/2/2022	COMPLIED
22CAP-00000-06QA8	407	HAMPTON ST	11/2/2022	COMPLIED
22CAP-00000-07LE1	4602	PERRIN CREEK	11/2/2022	COMPLIED
22CAP-00000-07NJE	626	E FORMOSA BLVD	11/2/2022	COMPLIED

COMPLAINT_NUMBER	BLOCK_NUMBER	STREET_NAME1	ACTION_DATE	STATUS
22CAP-00000-07KLS	6263	CYPRESS CIRCLE	11/2/2022	COMPLIED
22CAP-00000-07HWQ	7226	BLANCO RD	11/2/2022	COMPLIED
22CAP-00000-07LFW	7462	SLIPPERY ELM DR	11/2/2022	COMPLIED
22CAP-00000-07K4W	7989	BANDERA RD	11/2/2022	COMPLIED
22CAP-00000-07M2N	800	BASSE RD	11/2/2022	COMPLIED
22CAP-00000-07KKR	8314	KYLE ROTE	11/2/2022	COMPLIED
22CAP-00000-0745F	13003	EL MARRO	11/3/2022	COMPLIED
22CAP-00000-07LI9	2800	MONTEREY ST	11/3/2022	COMPLIED
22CAP-00000-068H3	4458	WALZEM RD	11/3/2022	COMPLIED
22CAP-00000-07OHD	523	DEVINE ST	11/3/2022	COMPLIED
22CAP-00000-07LE0	622	E FORMOSA BLVD	11/3/2022	COMPLIED
22CAP-00000-06A67	120	RUSTLEAF DR	11/4/2022	COMPLIED
22CAP-00000-07DAR	1880	HORAL DR	11/4/2022	COMPLIED
22CAP-00000-07PHI	338	PENDLETON	11/4/2022	COMPLIED
22CAP-00000-07OGR	4400	HORIZON HILL BLVD	11/4/2022	COMPLIED
22CAP-00000-07M9T	7230	WURZBACH RD	11/4/2022	COMPLIED
22CAP-00000-07O2B	8800	STARCREST DR	11/4/2022	COMPLIED
22CAP-00000-07KHW	8841	TIMBER PATH	11/4/2022	COMPLIED
22CAP-00000-07PKV	213	CACTUS ST	11/5/2022	COMPLIED
22CAP-00000-07R1O	11838	PARLIAMENT	11/7/2022	COMPLIED
22CAP-00000-06NVG	1410	W HILDEBRAND AVE	11/7/2022	COMPLIED
22CAP-00000-06RTO	5935	LAKEDALE	11/7/2022	COMPLIED
22CAP-00000-07QSZ	8023	REMUDA DR	11/7/2022	COMPLIED
22CAP-00000-074NQ	113	AUTUMN PASS	11/8/2022	COMPLIED
22CAP-00000-07SB3	1942	STEVES AVE	11/8/2022	COMPLIED
22CAP-00000-07SLP	225	PRICE	11/8/2022	COMPLIED
22CAP-00000-07RU3	2400	OAKHILL RD	11/8/2022	COMPLIED
22CAP-00000-07SBK	2511	TILLIE	11/8/2022	VIOLATION
22CAP-00000-07RI0	321	W LAUREL	11/8/2022	COMPLIED
22CAP-00000-07RJO	4801	GUS ECKERT RD	11/8/2022	COMPLIED
22CAP-00000-07QVK	514	WALTON AVE	11/8/2022	COMPLIED
22CAP-00000-06RCD	6415	SPRING TIME DR	11/8/2022	COMPLIED
22CAP-00000-067ZB	6611	W COMMERCE ST	11/8/2022	COMPLIED
22CAP-00000-07REQ	7635	BANDERA RD	11/8/2022	COMPLIED
22CAP-00000-07N35	8000	MIDCROWN DR	11/8/2022	COMPLIED
22CAP-00000-07R2Z	8235	MISSION RD	11/8/2022	COMPLIED
22CAP-00000-07QQE	0	OAKDALE	11/8/2022	COMPLIED
22CAP-00000-07PVW	12034	CULEBRA RD	11/9/2022	COMPLIED
22CAP-00000-06R47	258	JENNINGS AVE	11/9/2022	COMPLIED
22CAP-00000-073P3	4360	GRECO DR	11/9/2022	COMPLIED
22CAP-00000-07G8E	5310	THOUSAND OAKS	11/9/2022	COMPLIED
22CAP-00000-07SEM	123	HOOVER AVE	11/10/2022	COMPLIED
22CAP-00000-07S76	1308	PARKRIDGE	11/10/2022	COMPLIED
22CAP-00000-07U3A	1323	ALLENDE	11/10/2022	COMPLIED
22CAP-00000-06TM3	5115	ANACACHO	11/10/2022	COMPLIED
22CAP-00000-07T3U	5803	JOINER DR	11/10/2022	COMPLIED
22CAP-00000-07UVV	5910	MISTY LAKE	11/10/2022	VIOLATION
22CAP-00000-07TFG	6318	MACDONA ST	11/10/2022	COMPLIED
22CAP-00000-07HXY	6514	SPRING MANOR DR	11/10/2022	COMPLIED
22CAP-00000-07V5P	6639	S NEW BRAUNFELS AVE	11/10/2022	COMPLIED

COMPLAINT_NUMBER	BLOCK_NUMBER	STREET_NAME1	ACTION_DATE	STATUS
22CAP-00000-07MP6	6715	SAN PEDRO AVE	11/10/2022	COMPLIED
22CAP-00000-07TOB	726	PRICE	11/10/2022	VIOLATION
22CAP-00000-07QTQ	8027	REMUDA DR	11/10/2022	COMPLIED
22CAP-00000-07UIF	8607	JONES MALTSBERGER RD	11/10/2022	COMPLIED
22CAP-00000-07US0	9435	TREE HAVEN	11/10/2022	COMPLIED
22CAP-00000-07MXI	315	BYNUM AVE	11/12/2022	COMPLIED
22CAP-00000-0620S	6	PEMBROKE PLACE	11/12/2022	COMPLIED
22CAP-00000-05MOP	1404	SOMERSET RD	11/14/2022	COMPLIED
22CAP-00000-05WIM	269	N SAN IGNACIO AVE	11/14/2022	COMPLIED
22CAP-00000-01WWN	3302	N ST MARYS ST	11/14/2022	COMPLIED
22CAP-00000-07VSZ	7520	POTRANCO RD	11/14/2022	COMPLIED
22CAP-00000-07VH9	0	MONTEREY ST	11/14/2022	COMPLIED
22CAP-00000-07X8A	200	WHITEWOOD DR	11/15/2022	VIOLATION
22CAP-00000-07N58	2003	S ZARZAMORA ST	11/15/2022	COMPLIED
22CAP-00000-07BTC	3714	BINZ-ENGLEMAN RD	11/15/2022	COMPLIED
22CAP-00000-06KU2	5350	W MILITARY DR	11/15/2022	COMPLIED
22CAP-00000-06KMX	5470	W MILITARY DR	11/15/2022	COMPLIED
22CAP-00000-0578B	718	VICKERS AVE	11/15/2022	COMPLIED
22CAP-00000-07S9H	8650	MARBACH RD	11/15/2022	COMPLIED
22CAP-00000-07YLD	2501	WESTWARD DR	11/16/2022	COMPLIED
22CAP-00000-07CNN	1029	RUIZ ST	11/17/2022	COMPLIED
22CAP-00000-07ROW	10503	WEST AVE	11/17/2022	COMPLIED
22CAP-00000-06UGT	1300	PATRICIA DR	11/17/2022	COMPLIED
22CAP-00000-07SNC	2011	DOLLARHIDE AVE	11/17/2022	COMPLIED
22CAP-00000-07ZZI	227	LEMING DR	11/17/2022	COMPLIED
22CAP-00000-07X7H	2406	S LAREDO ST	11/17/2022	COMPLIED
22CAP-00000-07V4S	260	BONNELL DR	11/17/2022	COMPLIED
22CAP-00000-07T07	558	CARROLL AVE	11/17/2022	VIOLATION
22CAP-00000-06N1F	6900	N VANDIVER RD	11/17/2022	COMPLIED
22CAP-00000-07YY7	7135	OAKLAWN	11/17/2022	COMPLIED
22CAP-00000-07XTZ	8919	GALLOP CHASE	11/17/2022	COMPLIED
22CAP-00000-07YX1	9111	N 1604 W	11/17/2022	COMPLIED
22CAP-00000-07H6E	1012	STONEWALL AVE	11/18/2022	COMPLIED
22CAP-00000-080X3	14227	JONES MALTSBERGER RD	11/18/2022	COMPLIED
22CAP-00000-07ZD0	222	CHICAGO BLVD	11/18/2022	COMPLIED
22CAP-00000-07XRA	2819	SE MILITARY DR	11/18/2022	COMPLIED
22CAP-00000-080HY	317	COLFAX ST	11/18/2022	COMPLIED
22CAP-00000-07XIA	4023	ENCHANTED SUN	11/18/2022	COMPLIED
22CAP-00000-07RG1	4130	BROADWAY	11/18/2022	COMPLIED
22CAP-00000-07PVO	7880	MICRON DR	11/18/2022	COMPLIED
22CAP-00000-07XPI	909	SAN FERNANDO ST	11/18/2022	COMPLIED
22CAP-00000-07QL1	9610	BALL ST	11/18/2022	COMPLIED
22CAP-00000-07VX7	2554	NE LOOP 410	11/19/2022	COMPLIED
22CAP-00000-082ET	300	LACKELL AVE	11/19/2022	COMPLIED
22CAP-00000-05PZ2	4848	GOLDFIELD	11/19/2022	COMPLIED
22CAP-00000-0821S	6003	THUNDER DR	11/19/2022	COMPLIED
22CAP-00000-081QB	842	CORINNE	11/19/2022	COMPLIED
22CAP-00000-07OZO	5002	EISENHAUER RD	11/21/2022	COMPLIED
22CAP-00000-07ZJK	114	CALUMET	11/22/2022	COMPLIED
22CAP-00000-0819V	12214	ASHLEY COURT	11/22/2022	COMPLIED

COMPLAINT_NUMBER	BLOCK_NUMBER	STREET_NAME1	ACTION_DATE	STATUS
22CAP-00000-07WPA	1707	PLEASANTON RD	11/22/2022	COMPLIED
22CAD-00000-084BF	202	FIVE OAKS DR	11/22/2022	VIOLATION
22CAP-00000-06VP9	230	E HUTCHINS PLACE	11/22/2022	COMPLIED
22CAP-00000-07DRJ	2718	BERMUDA	11/22/2022	COMPLIED
22CAD-00000-083ML	4235	SAN FERNANDO ST	11/22/2022	COMPLIED
22CAP-00000-07K4I	8237	S FLORES ST	11/22/2022	COMPLIED
22CAP-00000-080II	15811	HORSE CREEK ST	11/23/2022	COMPLIED
22CAP-00000-07EB7	1008	PORTER ST	11/26/2022	COMPLIED
22CAD-00000-085EO	10127	POTEET JOURDANTON FWY	11/26/2022	COMPLIED
22CAP-00000-067PW	7575	CALLAGHAN RD	11/26/2022	COMPLIED
22CAD-00000-0853P	826	SUNGLO DR	11/26/2022	COMPLIED
22CAD-00000-08625	10343	SAHARA	11/28/2022	COMPLIED
22CAD-00000-083UO	11815	VANCE JACKSON	11/28/2022	COMPLIED
22CAP-00000-0821Y	13403	WESTERN OAK	11/28/2022	COMPLIED
22CAD-00000-085WJ	1854	W KINGS HWY	11/28/2022	COMPLIED
22CAD-00000-085QN	1951	W KINGS HWY	11/28/2022	COMPLIED
22CAD-00000-085KR	206	RIDGECREST DR 3	11/28/2022	COMPLIED
22CAD-00000-085MI	21314	LA PENNA DR	11/28/2022	COMPLIED
22CAD-00000-08638	2607	LAKEBRIAR	11/28/2022	VIOLATION
22CAD-00000-085YI	5503	BROOKHILL	11/28/2022	COMPLIED
22CAD-00000-0860Z	5510	BROOKHILL	11/28/2022	COMPLIED
22CAD-00000-0849M	5555	DE ZAVALA RD	11/28/2022	COMPLIED
22CAP-00000-07ZX2	10226	TIOGA	11/29/2022	COMPLIED
22CAD-00000-0866D	12221	BLANCO RD	11/29/2022	COMPLIED
22CAD-00000-08821	146	KIMBERLY DR	11/29/2022	COMPLIED
22CAD-00000-0867A	1502	DELGADO ST	11/29/2022	COMPLIED
22CAD-00000-086L8	1821	W COMMERCE ST	11/29/2022	COMPLIED
22CAP-00000-079YF	18777	STONE OAK PKWY	11/29/2022	COMPLIED
22CAP-00000-07DTS	302	MELROSE PLACE	11/29/2022	COMPLIED
22CAD-00000-086IB	3500	PLEASANTON RD	11/29/2022	COMPLIED
22CAD-00000-085C3	3766	TUPELO LANE	11/29/2022	COMPLIED
22CAP-00000-06ROL	4327	RENAULT	11/29/2022	COMPLIED
22CAP-00000-06OJE	4527	RITTIMAN RD	11/29/2022	COMPLIED
22CAD-00000-08612	455	RIGSBY AVE	11/29/2022	COMPLIED
22CAD-00000-086NM	4910	NUTHATCH	11/29/2022	COMPLIED
22CAD-00000-085PO	5042	WILDFLOWER	11/29/2022	COMPLIED
22CAP-00000-04IHW	5903	DANNY KAYE	11/29/2022	COMPLIED
22CAD-00000-08958	1	Hematite Rim	11/30/2022	VIOLATION
22CAD-00000-087IV	14700	TRADESMAN DR	11/30/2022	COMPLIED
22CAD-00000-087AK	1855	W KINGS HWY	11/30/2022	COMPLIED
22CAD-00000-088S2	20818	GATHERING OAK	11/30/2022	COMPLIED
22CAP-00000-07W4X	217	ROBINSON PLACE	11/30/2022	COMPLIED
22CAD-00000-088SV	218	RANCH VALLEY DR	11/30/2022	VIOLATION
22CAD-00000-0886H	3018	CHAMITA DR	11/30/2022	COMPLIED
22CAP-00000-073JQ	303	IKE ST	11/30/2022	COMPLIED
22CAD-00000-088PL	309	SHELBURN DR	11/30/2022	VIOLATION
22CAD-00000-085YZ	334	IROQUOIS ST	11/30/2022	COMPLIED
22CAD-00000-08777	4100	N NEW BRAUNFELS AVE	11/30/2022	COMPLIED
22CAP-00000-060SG	4822	GUS ECKERT RD	11/30/2022	COMPLIED
22CAP-00000-07GPQ	4834	WYCLIFF	11/30/2022	VIOLATION

COMPLAINT_NUMBER	BLOCK_NUMBER	STREET_NAME1	ACTION_DATE	STATUS
22CAD-00000-089HK	524	S GENERAL MCMULLEN	11/30/2022	COMPLIED
22CAD-00000-088AE	5831	HEMATITE RIM	11/30/2022	COMPLIED
22CAD-00000-08845	727	BYNUM AVE	11/30/2022	VIOLATION
22CAD-00000-088EA	17422	O'CONNOR	12/1/2022	COMPLIED
22CAP-00000-07XX5	1827	LEANDER	12/1/2022	COMPLIED
22CAP-00000-06WG7	4040	SW MILITARY DR	12/1/2022	VIOLATION
22CAD-00000-0891E	406	STARDUST ST	12/1/2022	COMPLIED
22CAD-00000-089ZP	500	N SANTA ROSA	12/1/2022	COMPLIED
22CAP-00000-07E0R	5139	TIMBER GALE	12/1/2022	COMPLIED
22CAP-00000-07GPP	5438	COPPERHEAD LANE	12/1/2022	COMPLIED
22CAD-00000-08ARC	6342	WURZBACH RD	12/1/2022	VIOLATION
22CAP-00000-06B77	7735	MESQUITE FARM	12/1/2022	COMPLIED
22CAD-00000-08B3D	815	LITTLE ANGEL COVE	12/1/2022	COMPLIED
22CAD-00000-08AD5	9123	VIA MIRADA	12/1/2022	COMPLIED
22CAD-00000-08A8A	0	DUGAS DR	12/1/2022	COMPLIED
22CAD-00000-089G0	1230	DENVER BLVD	12/2/2022	COMPLIED
22CAP-00000-06TII	17323	GARWOOD CHASE	12/2/2022	COMPLIED
22CAD-00000-088LJ	3130	SE MILITARY DR	12/2/2022	COMPLIED
22CAD-00000-08ADD	447	GILBERT LANE	12/2/2022	COMPLIED
22CAD-00000-0877Z	4622	S HACKBERRY ST	12/2/2022	COMPLIED
22CAD-00000-08AHJ	4943	BALLOT PARK	12/2/2022	COMPLIED
22CAD-00000-08506	5222	ROUND TABLE	12/2/2022	COMPLIED
22CAP-00000-05SXH	130	E FRENCH PLACE	12/3/2022	COMPLIED
22CAP-00000-076HR	5154	VILLAGE PATH	12/3/2022	COMPLIED
22CAD-00000-08AUK	5706	CHAMPIONS HILL DR	12/3/2022	COMPLIED
22CAD-00000-08CTK	5710	CHAMPIONS HILL DR	12/3/2022	VIOLATION
22CAD-00000-0833Q	10362	SAHARA	12/5/2022	COMPLIED
22CAD-00000-085VG	1223	DRURY LANE	12/5/2022	COMPLIED
22CAD-00000-08DQ6	214	RANCH VALLEY DR	12/5/2022	VIOLATION
22CAD-00000-085OH	228	DASHIELL ST	12/5/2022	COMPLIED
22CAD-00000-08D7V	323	ZABRA DR	12/5/2022	VIOLATION
22CAD-00000-088VP	3838	OTONO	12/5/2022	COMPLIED
22CAP-00000-07ZZ6	407	CACTUS ST	12/5/2022	COMPLIED
22CAD-00000-08AFL	5100	USAA BLVD	12/5/2022	VIOLATION
22CAD-00000-08D0T	5934	MARINER	12/5/2022	COMPLIED
22CAD-00000-08DTX	5938	MARINER	12/5/2022	VIOLATION
22CAD-00000-08D3E	7322	BLUESTONE	12/5/2022	COMPLIED
22CAD-00000-08DGM	102	W RAMPART	12/6/2022	COMPLIED
22CAD-00000-08DCU	109	NANCY PLACE	12/6/2022	COMPLIED
22CAD-00000-08E0Y	1106	FENFIELD AVE	12/6/2022	COMPLIED
22CAD-00000-08EUI	1223	GILLETTE BLVD	12/6/2022	VIOLATION
22CAD-00000-08CYU	204	ZAMBRANO RD	12/6/2022	COMPLIED
22CAD-00000-08EFQ	2600	WESTWARD DR	12/6/2022	COMPLIED
22CAD-00000-08F8Y	339	BAILEY AVE	12/6/2022	VIOLATION
22CAD-00000-08DAP	5100	EISENHAUER RD	12/6/2022	VIOLATION
22CAD-00000-08ED0	5935	HIGHFIELD	12/6/2022	COMPLIED
22CAD-00000-08CVL	915	S CIBOLO ST	12/6/2022	COMPLIED
22CAD-00000-08EEY	0	MCNEEL RD	12/6/2022	VIOLATION
22CAP-00000-01RXY	106	LEWIS ST	12/7/2022	COMPLIED
22CAD-00000-08FJY	11331	WHISPER FALLS DR	12/7/2022	COMPLIED

COMPLAINT_NUMBER	BLOCK_NUMBER	STREET_NAME1	ACTION_DATE	STATUS
22CAP-00000-06VVC	12635	SCARSDALE	12/7/2022	VIOLATION
22CAD-00000-08FQK	247	SARATOGA	12/7/2022	COMPLIED
22CAP-00000-07EK4	3202	E SOUTHCROSS BLVD	12/7/2022	COMPLIED
22CAD-00000-08H8D	3442	BELGIUM	12/7/2022	VIOLATION
22CAP-00000-07UG5	4222	FLINT HILL	12/7/2022	COMPLIED
22CAD-00000-08DAN	8411	BART STARR	12/7/2022	COMPLIED
22CAD-00000-08HZB	11721	PARLIAMENT	12/8/2022	COMPLIED
22CAP-00000-06SKR	214	MARMOK	12/8/2022	COMPLIED
22CAD-00000-08HEH	251	CORAL	12/8/2022	COMPLIED
22CAP-00000-07VVL	311	TARASCO	12/8/2022	COMPLIED
22CAD-00000-08F3G	318	LANGFORD PLACE	12/8/2022	COMPLIED
22CAD-00000-088CJ	3743	ELECTRA DR	12/8/2022	COMPLIED
22CAP-00000-081EO	4032	E SOUTHCROSS BLVD	12/8/2022	VIOLATION
22CAD-00000-08GNE	5022	LA BARRANCA ST	12/8/2022	COMPLIED
22CAP-00000-08173	5921	SAN PEDRO AVE	12/8/2022	COMPLIED
22CAD-00000-08JP2	103	NW 40TH ST	12/9/2022	VIOLATION
22CAD-00000-08JGA	1307	CUPPLES RD	12/9/2022	COMPLIED
22CAD-00000-08GF3	218	NOTRE DAME DR	12/9/2022	COMPLIED
22CAD-00000-08IVH	3631	CALLAGHAN RD	12/9/2022	COMPLIED
22CAD-00000-0818J	4026	COMANCHE SUNRISE	12/9/2022	COMPLIED
22CAD-00000-08FTE	4227	SUN GATE DR	12/9/2022	COMPLIED
22CAP-00000-07WPD	602	FLORIDA ST	12/9/2022	COMPLIED
22CAP-00000-07U0J	6810	GLENDORA	12/9/2022	COMPLIED
22CAD-00000-08HBG	7650	W HWY 90	12/9/2022	COMPLIED
22CAD-00000-08HMP	901	W SILVER SANDS	12/9/2022	COMPLIED
22CAP-00000-07MN4	11150	N IH 35	12/10/2022	COMPLIED
22CAD-00000-08AF5	4007	COMANCHE SUNRISE	12/10/2022	COMPLIED
22CAD-00000-08JK2	539	ELEANOR	12/10/2022	COMPLIED
22CAD-00000-08HFW	819	N COLORADO ST	12/10/2022	COMPLIED
22CAD-00000-08L2K	1431	CABLE RANCH RD	12/12/2022	COMPLIED
22CAD-00000-08K14	214	SOUTHLAWN AVE	12/12/2022	VIOLATION
22CAD-00000-08LDX	21939	ADVANTAGE RUN	12/12/2022	VIOLATION
22CAD-00000-08K54	6303	WELLES FAWN CIRCLE	12/12/2022	COMPLIED
22CAP-00000-071B5	803	TOPEKA BLVD	12/12/2022	COMPLIED
22CAD-00000-08KAM	9032	DUGAS	12/12/2022	COMPLIED
22CAD-00000-08KH5	1162	N 1604	12/13/2022	COMPLIED
22CAD-00000-08JAI	1221	BANDERA RD	12/13/2022	COMPLIED
22CAD-00000-08K0B	1401	PATRICIA DR	12/13/2022	VIOLATION
22CAP-00000-07ATE	215	W EMERSON	12/13/2022	COMPLIED
22CAD-00000-08K3V	243	FENNEL	12/13/2022	VIOLATION
22CAD-00000-08MPI	266	MOHAWK ST	12/13/2022	COMPLIED
22CAD-00000-08M0E	306	CLIFFORD COURT	12/13/2022	COMPLIED
22CAD-00000-08LEJ	402	ALTITUDE DR	12/13/2022	VIOLATION
22CAD-00000-08LW9	4031	THOUSAND OAKS	12/13/2022	VIOLATION
22CAP-00000-079TP	4057	MEDICAL DR	12/13/2022	COMPLIED
22CAD-00000-08JZE	4919	ALI AVE	12/13/2022	COMPLIED
22CAD-00000-08L6O	545	E MITCHELL ST	12/13/2022	COMPLIED
22CAD-00000-08JGL	6315	MAVERICK TRAIL DR	12/13/2022	COMPLIED
22CAD-00000-08LQZ	701	N BRAZOS ST	12/13/2022	COMPLIED
22CAP-00000-07LI8	7807	BANTRY COURT	12/13/2022	COMPLIED

COMPLAINT_NUMBER	BLOCK_NUMBER	STREET_NAME1	ACTION_DATE	STATUS
22CAD-00000-08LA5	906	S LAREDO ST	12/13/2022	COMPLIED
22CAD-00000-08API	1000	JACKSON-KELLER RD	12/14/2022	COMPLIED
22CAD-00000-08LR3	1011	VANCE JACKSON	12/14/2022	COMPLIED
22CAD-00000-08LDF	211	STRATFORD COURT	12/14/2022	COMPLIED
22CAD-00000-08MY5	2555	NE 410	12/14/2022	COMPLIED
22CAD-00000-08LC5	3702	W POPLAR ST	12/14/2022	COMPLIED
22CAD-00000-08O4O	4024	COMANCHE SUNRISE	12/14/2022	VIOLATION
22CAD-00000-087NP	4327	STAYMAN	12/14/2022	COMPLIED
22CAD-00000-08KVE	5347	BLANCO RD	12/14/2022	VIOLATION
22CAD-00000-08KWQ	7702	HEATHRIDGE	12/14/2022	COMPLIED
22CAD-00000-08KIU	8206	LAUREL BEND	12/14/2022	COMPLIED
22CAD-00000-08K9J	9739	HIDDEN LEDGE	12/14/2022	VIOLATION
22CAD-00000-08NDV	9743	HIDDEN LEDGE	12/14/2022	COMPLIED
22CAD-00000-08ON7	10707	IH 10	12/15/2022	COMPLIED
22CAD-00000-08OAZ	119	WHITECLIFF	12/15/2022	COMPLIED
22CAD-00000-08MC3	4100	PARKDALE	12/15/2022	COMPLIED
22CAD-00000-08PXX	4302	VALLEYFIELD DR	12/15/2022	VIOLATION
22CAD-00000-08NLO	4603	VANCE JACKSON	12/15/2022	COMPLIED
22CAD-00000-086M2	527	W MARIPOSA	12/15/2022	VIOLATION
22CAD-00000-08BWC	5514	WALZEM RD	12/15/2022	VIOLATION
22CAD-00000-08OXA	6110	N IH 35	12/15/2022	VIOLATION
22CAP-00000-07GBS	7138	COZY RUN	12/15/2022	COMPLIED
22CAD-00000-08OCH	0	WURZBACH RD	12/15/2022	COMPLIED
22CAD-00000-08NUA	2119	SAN LUCAS	12/16/2022	COMPLIED
22CAD-00000-08Q9A	2209	CASTROVILLE RD	12/16/2022	COMPLIED
22CAP-00000-06QPV	2314	S WW WHITE RD	12/16/2022	COMPLIED
22CAD-00000-08QAG	2929	RIGSBY AVE	12/16/2022	COMPLIED
22CAD-00000-08Q9G	3600	E SOUTHCROSS BLVD	12/16/2022	VIOLATION
22CAD-00000-088PD	3662	CULEBRA RD	12/16/2022	COMPLIED
22CAD-00000-089RM	4009	COMANCHE SUNRISE	12/16/2022	COMPLIED
22CAD-00000-08O2D	4219	CULEBRA RD	12/16/2022	COMPLIED
22CAD-00000-08J7S	5238	ROUND TABLE	12/16/2022	COMPLIED
22CAD-00000-08PLE	5955	AUTUMN LAKE	12/16/2022	VIOLATION
22CAD-00000-08POD	625	LINARES AVE	12/16/2022	COMPLIED
22CAD-00000-08ODL	6400	WURZBACH RD	12/16/2022	COMPLIED
22CAD-00000-08OLM	7831	GALLOP	12/16/2022	COMPLIED
22CAD-00000-08Q3Q	832	PEREZ	12/16/2022	COMPLIED
22CAD-00000-088PH	406	GOODRICH AVE	12/17/2022	COMPLIED
22CAD-00000-08R80	5903	CATALINA SUNRISE DR	12/17/2022	VIOLATION
22CAD-00000-08LPJ	16550	ALWICK LANE	12/19/2022	COMPLIED
22CAP-00000-07TYE	1830	BANDERA RD	12/19/2022	COMPLIED
22CAD-00000-08Q62	200	S PLAZA	12/19/2022	COMPLIED
22CAD-00000-08R1H	211	N ALAMO ST	12/19/2022	COMPLIED
22CAD-00000-08RK0	3536	WEST AVE	12/19/2022	VIOLATION
22CAD-00000-08RRR	4243	DEXIRED	12/19/2022	VIOLATION
22CAD-00000-08RA3	547	THORAIN BLVD	12/19/2022	VIOLATION
22CAP-00000-07AO4	6238	W COMMERCE ST	12/19/2022	COMPLIED
22CAD-00000-08S4F	6726	JOE LOUIS DR	12/19/2022	COMPLIED
22CAD-00000-08RUO	7143	OAKLAWN	12/19/2022	COMPLIED
22CAD-00000-086HG	7600	W MILITARY DR	12/19/2022	COMPLIED

COMPLAINT_NUMBER	BLOCK_NUMBER	STREET_NAME1	ACTION_DATE	STATUS
22CAD-00000-08RCF	834	EL MONTE BLVD	12/19/2022	VIOLATION
22CAD-00000-085WK	10308	GRAND CLUB DR	12/20/2022	COMPLIED
22CAD-00000-08RDG	1171	BANDERA RD	12/20/2022	COMPLIED
22CAD-00000-08Q7Q	132	PORTER ST	12/20/2022	COMPLIED
22CAP-00000-07USS	14211	BEFORE DAWN	12/20/2022	VIOLATION
22CAD-00000-088O5	143	ISABEL ST	12/20/2022	COMPLIED
22CAD-00000-08RNS	15035	PASTURA PASS	12/20/2022	COMPLIED
22CAD-00000-08MUT	207	N ZARZAMORA ST	12/20/2022	COMPLIED
22CAD-00000-08SMC	2803	FREDERICKSBURG RD	12/20/2022	COMPLIED
22CAD-00000-08HR6	339	DOLORES AVE	12/20/2022	VIOLATION
22CAP-00000-07WA3	423	ARTHUR ST	12/20/2022	COMPLIED
22CAD-00000-08RQS	4411	CALLAGHAN RD	12/20/2022	VIOLATION
22CAD-00000-08STK	4510	LOS RANCHITOS	12/20/2022	VIOLATION
22CAD-00000-08RYV	5942	SUNRISE BEND DR	12/20/2022	COMPLIED
22CAP-00000-074DI	7423	ALVERSTONE WAY	12/20/2022	COMPLIED
22CAD-00000-08KJ2	7770	PIPERS LANE	12/20/2022	COMPLIED
22CAD-00000-08SW8	9623	SUMMER VAIL	12/20/2022	VIOLATION
22CAP-00000-06IEB	9914	ARDASH LANE	12/20/2022	COMPLIED
22CAD-00000-08J6O	17115	SPRINGHILL	12/21/2022	COMPLIED
22CAD-00000-08PCF	209	ELSON AVE	12/21/2022	COMPLIED
22CAD-00000-08T44	2530	W SALINAS	12/21/2022	VIOLATION
22CAD-00000-08TUS	4026	COLONIAL SUN DR	12/21/2022	VIOLATION
22CAD-00000-08TC1	507	TIMBERLANE	12/21/2022	COMPLIED
22CAD-00000-08CWB	6214	BIRCH VALLEY	12/21/2022	COMPLIED
22CAD-00000-08TS8	6911	RAINTREE FOREST	12/21/2022	VIOLATION
22CAD-00000-08U0D	7319	WALNUT VALLEY	12/21/2022	VIOLATION
22CAD-00000-08UFJ	10225	WURZBACH RD	12/22/2022	COMPLIED
22CAD-00000-08UY1	10435	CATFISH LN	12/22/2022	VIOLATION
22CAD-00000-08R9V	1143	FLANDERS AVE	12/22/2022	VIOLATION
22CAD-00000-08USD	13803	WOOD BREEZE	12/22/2022	COMPLIED
22CAD-00000-08L1I	2167	NE 410	12/22/2022	COMPLIED
22CAD-00000-08RIS	2800	W HUTCHINS PLACE	12/22/2022	COMPLIED
22CAD-00000-08UKL	5518	CULEBRA RD	12/22/2022	VIOLATION
22CAD-00000-08IIJ	6246	W COMMERCE ST	12/22/2022	COMPLIED
22CAD-00000-08U85	8642	TIOGA PASS	12/22/2022	COMPLIED
22CAD-00000-08D0R	0	T ST AT 901 W SILVER SANDS I	12/22/2022	VIOLATION
22CAD-00000-08W58	13926	SUNNY GLEN	12/23/2022	COMPLIED
22CAD-00000-08TLS	2554	NE 410	12/23/2022	COMPLIED
22CAD-00000-08SG2	343	BANK ST	12/23/2022	COMPLIED
22CAD-00000-08VFM	5257	MCCULLOUGH AVE	12/23/2022	COMPLIED
22CAD-00000-08VS4	5339	DIAMOND COVE	12/23/2022	COMPLIED
22CAD-00000-08HT4	5910	BURNING SUNRISE DR	12/23/2022	COMPLIED
22CAD-00000-08VFT	6130	INGRAM RD	12/23/2022	COMPLIED
22CAD-00000-08TU9	0	CLOUDCROFT DR	12/23/2022	COMPLIED
22CAD-00000-08ON1	4935	BROCKMAN	12/26/2022	COMPLIED
22CAD-00000-08XGD	110	BRADFORD	12/28/2022	VIOLATION
22CAD-00000-08WEX	115	RENE	12/28/2022	COMPLIED
22CAD-00000-08W1F	13635	WYCLIFF RISE	12/28/2022	COMPLIED
22CAD-00000-08V4L	13810	WOOD BREEZE	12/28/2022	VIOLATION
22CAD-00000-08VII	1534	PECK AVE	12/28/2022	COMPLIED

COMPLAINT_NUMBER	BLOCK_NUMBER	STREET_NAME1	ACTION_DATE	STATUS
22CAD-00000-08WHQ	2002	CORNER RIDGE	12/28/2022	COMPLIED
22CAD-00000-08W7U	2303	WAVERLY	12/28/2022	COMPLIED
22CAD-00000-08WCL	2355	AUSTIN HWY	12/28/2022	COMPLIED
22CAP-00000-07QE2	2503	JACKSON-KELLER RD	12/28/2022	VIOLATION
22CAD-00000-08W9B	3619	MAPLETON	12/28/2022	COMPLIED
22CAD-00000-08WAM	4614	HAWTHORN WOODS	12/28/2022	COMPLIED
22CAD-00000-08W5V	4951	WOODSTONE	12/28/2022	COMPLIED
22CAD-00000-08W9D	5126	N 1604	12/28/2022	COMPLIED
22CAD-00000-08WVT	5926	THORNWOOD	12/28/2022	VIOLATION
22CAD-00000-08W6K	7123	HORIZON PEAK	12/28/2022	COMPLIED
22CAD-00000-08W53	7307	BLUEBONNET BAY	12/28/2022	COMPLIED
22CAD-00000-08WFA	825	E CARSON	12/28/2022	COMPLIED
22CAD-00000-08W63	9323	SOMERSET RD	12/28/2022	COMPLIED
22CAD-00000-08WC5	250	HEIMER RD	12/29/2022	COMPLIED
22CAD-00000-08WO4	4515	GARDENDALE	12/29/2022	COMPLIED
22CAD-00000-08WRG	5300	NW 410	12/29/2022	COMPLIED
22CAD-00000-08XS6	5947	GLACIER SUN DR	12/29/2022	VIOLATION
22CAD-00000-08W8K	6405	HONEY HILL	12/29/2022	COMPLIED
22CAD-00000-08W4K	718	OLNEY DR	12/29/2022	COMPLIED



Appendix C: Section IX.D Asset Information for Condition Remedial Measures

SAWS Job Number	SAWS Project Name	Early Action / Remedial Measures Plan Project Name	Asset ID	Asset Type	Remedial Measure Type	Pipe Length (feet)	Pipe Diameter (inches)	Pipe Material	Manhole Type	Original Install Date
01-1726	Iron Horse Canyon Off-Site San Sewer Proj	Project 17 - 2023 SD Rehab Program	979974	Sewer Main	Condition Monitoring	307.72	15.00	PVC	N/A	None
03-1650	Sonoma Ranch II U-9	Project 17 - 2023 SD Rehab Program	1045946	Sewer Main	Condition Monitoring	157.14	8.00	PVC	N/A	None
07-2502	Castle Hills Wastewater System	Project 13 - 2019 SD Rehab Program	1063338	Sewer Main	Abandoned	468.00	8.00	VCP	N/A	None
07-2502	Castle Hills Wastewater System	Project 13 - 2019 SD Rehab Program	2389253	Sewer Main	Condition Monitoring	375.00	8.00	VCP	N/A	None
12-2514.05	Bernadine and Odessa Dr San Swr Imp't ('12 Rehab Contract WO #5)	Project 17 - 2023 SD Rehab Program	1052545	Sewer Main	Condition Monitoring	308.00	8.00	HDPE	N/A	1956-11-01
14-5574	De Zavala Rd. from IH-10 Frontage Road to Lockhill-Selma Rd. (Full Depth Reclamation)		1057453	Sewer Main	REPLACE	59.15	15	PVC	N/A	1973-06-25
14-5574	De Zavala Rd. from IH-10 Frontage Road to Lockhill-Selma Rd. (Full Depth Reclamation)	Project 14 - 2020 SD Rehab Program	1039457	Sewer Main	REPLACE	237.4	8	PVC	N/A	1973-06-25
14-5574	De Zavala Rd. from IH-10 Frontage Road to Lockhill-Selma Rd. (Full Depth Reclamation)		1058537	Sewer Main	REPLACE	250.1	8	PVC	N/A	1973-06-25
14-5574	De Zavala Rd. from IH-10 Frontage Road to Lockhill-Selma Rd. (Full Depth Reclamation)		414198	Sewer Manhole	REHAB	N/A	N/A	N/A	STANDARD	1973-06-25
14-5574	De Zavala Rd. from IH-10 Frontage Road to Lockhill-Selma Rd. (Full Depth Reclamation)		414197	Sewer Manhole	REPLACE	N/A	N/A	N/A	STANDARD	1973-06-25
14-5574	De Zavala Rd. from IH-10 Frontage Road to Lockhill-Selma Rd. (Full Depth Reclamation)		492420	Sewer Manhole	REHAB	N/A	N/A	N/A	STANDARD	2017-03-17
14-5574	De Zavala Rd. from IH-10 Frontage Road to Lockhill-Selma Rd. (Full Depth Reclamation)		414271	Sewer Manhole	REPLACE	N/A	N/A	N/A	STANDARD	1973-06-25
14-5574	De Zavala Rd. from IH-10 Frontage Road to Lockhill-Selma Rd. (Full Depth Reclamation)		493020	Sewer Manhole	REPLACE	N/A	N/A	N/A	STANDARD	1973-06-25
14-5574	De Zavala Rd. from IH-10 Frontage Road to Lockhill-Selma Rd. (Full Depth Reclamation)		4004240	Sewer Manhole	NEW	N/A	N/A	N/A	STANDARD	NEW
15-0530	Replace Sewer Main at 5800 blk. Fawn Valley	Project 13 - 2019 SD Rehab Program	3504576	Sewer Main	REPLACE	134	8	PVC	N/A	1968-04-18
15-0532	Replace Sewer Main at 500 blk. Errol		3507350	Sewer Main	REPLACE	125	8	PVC	N/A	1958-06-01
15-0532	Replace Sewer Main at 500 blk. Errol	Project 13 - 2019 SD Rehab Program	3507351	Sewer Main	REPLACE	85	8	PVC	N/A	1958-06-01
15-0532	Replace Sewer Main at 500 blk. Errol	Project 13 - 2019 SD Rehab Program	3507354	Sewer Main	REPLACE	108	8	PVC	N/A	1958-06-01
15-1552	Wheatley Courts II-A	Project 17 - 2023 SD Rehab Program	987454	Sewer Main	REPLACE	243.32	8.00	PVC	N/A	1927-04-21
16-4505.01	East Sewershed Pkg II - Worksite 1	Project 13 - 2019 SD Rehab Program	998819	Sewer Main	REHAB	400.00	8.00	HDPE	N/A	1961-01-19
16-4505.01	East Sewershed Pkg II - Worksite 1	Project 13 - 2019 SD Rehab Program	999482	Sewer Main	REHAB	301.00	8.00	RL	N/A	1961-01-19
16-4505.01	East Sewershed Pkg II - Worksite 1	Project 13 - 2019 SD Rehab Program	999485	Sewer Main	REHAB	405.00	8.00	RL	N/A	1955-08-31
16-4505.01	East Sewershed Pkg II - Worksite 1	Project 13 - 2019 SD Rehab Program	999832	Sewer Main	REHAB	400.00	8.00	HDPE	N/A	1961-01-19
16-4505.02	East Sewershed Pkg II - Worksite 2	Project 13 - 2019 SD Rehab Program	996440	Sewer Main	REHAB	535.00	8.00	RL	N/A	1972-08-23
16-4505.02	East Sewershed Pkg II - Worksite 2	Project 13 - 2019 SD Rehab Program	1000500	Sewer Main	REHAB	387.00	8.00	HDPE	N/A	1952-10-24
16-4505.03	East Sewershed Pkg II - Worksite 3	Project 13 - 2019 SD Rehab Program	992738	Sewer Main	REHAB	400.00	8.00	RL	N/A	1968-06-27
16-4515.03	East Sewershed Package I - Area B6	Project 13 - 2019 SD Rehab Program	1003583	Sewer Main	REHAB	97.00	8.00	RL	N/A	1972-03-21
16-4515.03	East Sewershed Package I - Area B6	Project 13 - 2019 SD Rehab Program	1014580	Sewer Main	REHAB	247.00	8.00	HDPE	N/A	1969-09-12
16-4515.08	East Sewershed Package I - Area E3	Project 13 - 2019 SD Rehab Program	1000801	Sewer Main	REHAB	485.00	10.00	HDPE	N/A	1966-10-27
16-4515.08	East Sewershed Package I - Area E3	Project 13 - 2019 SD Rehab Program	1001499	Sewer Main	REHAB	368.00	10.00	HDPE	N/A	1966-10-27
16-4515.08	East Sewershed Package I - Area E3	Project 13 - 2019 SD Rehab Program	1001784	Sewer Main	REHAB	288.00	12.00	RL	N/A	1966-10-27
16-4515.08	East Sewershed Package I - Area E3	Project 13 - 2019 SD Rehab Program	1014760	Sewer Main	REHAB	370.00	8.00	HDPE	N/A	1966-10-27
16-4515.10	East Sewershed Package I - Area F2	Project 13 - 2019 SD Rehab Program	997209	Sewer Main	REHAB	368.00	8.00	HDPE	N/A	1965-09-09
16-4515.11	East Sewershed Package I - Area F3	Project 13 - 2019 SD Rehab Program	996249	Sewer Main	REHAB	335.00	10.00	HDPE	N/A	1966-08-24
16-4515.12	East Sewershed Package I - Area G1	Project 13 - 2019 SD Rehab Program	996546	Sewer Main	REHAB	397.00	8.00	RL	N/A	1960-01-21

SAWS Job Number	SAWS Project Name	Early Action / Remedial Measures Plan Project Name	Asset ID	Asset Type	Remedial Measure Type	Pipe Length (feet)	Pipe Diameter (inches)	Pipe Material	Manhole Type	Original Install Date
16-4515.16	East Sewershed Package I - Area G5	Project 13 - 2019 SD Rehab Program	996660	Sewer Main	REHAB	231.00	8.00	RL	N/A	1967-06-10
16-4515.16	East Sewershed Package I - Area G5	Project 13 - 2019 SD Rehab Program	998298	Sewer Main	REHAB	160.00	8.00	HDPE	N/A	1965-09-29
16-4515.16	East Sewershed Package I - Area G5	Project 13 - 2019 SD Rehab Program	1000284	Sewer Main	REHAB	270.00	8.00	HDPE	N/A	1967-06-10
16-4515.16	East Sewershed Package I - Area G5	Project 13 - 2019 SD Rehab Program	1000355	Sewer Main	REHAB	275.00	8.00	HDPE	N/A	1967-06-10
16-4515.16	East Sewershed Package I - Area G5	Project 13 - 2019 SD Rehab Program	1009823	Sewer Main	REHAB	348.00	8.00	HDPE	N/A	1968-09-09
16-4515.19	East Sewershed Package I - Area H5	Project 13 - 2019 SD Rehab Program	1010874	Sewer Main	REHAB	277.00	8.00	HDPE	N/A	1965-09-29
16-4529.03	Large Diameter CIPP - Wild Springs Drive	Project 13 - 2019 SD Rehab Program	1008504	Sewer Main	REHAB	612.00	24.00	RL	N/A	1992-01-29
16-4529.03	Large Diameter CIPP - Wild Springs Drive	Project 13 - 2019 SD Rehab Program	1011527	Sewer Main	REHAB	437.00	24.00	RL	N/A	1992-01-29
16-5525	N Loop 1604 and N Hwy 281 [CGOVT1391]	Project 13 - 2019 SD Rehab Program	1007695	Sewer Main	REHAB	405.00	8.00	RL	N/A	1996-03-26
16-5544	Evans Road Phase 1 (Bulverde Rd. to TPC Parkway)		3974504	Sewer Main	NEW	329	12	HDPE	N/A	NEW
16-5544	Evans Road Phase 1 (Bulverde Rd. to TPC Parkway)		3974473	Sewer Main	NEW	327	12	HDPE	N/A	NEW
16-5544	Evans Road Phase 1 (Bulverde Rd. to TPC Parkway)		3974486	Sewer Main	NEW	231.5	12	HDPE	N/A	NEW
16-5544	Evans Road Phase 1 (Bulverde Rd. to TPC Parkway)		3974493	Sewer Main	NEW	229.5	12	HDPE	N/A	NEW
16-5544	Evans Road Phase 1 (Bulverde Rd. to TPC Parkway)		3974482	Sewer Main	NEW	42.5	12	HDPE	N/A	NEW
16-5544	Evans Road Phase 1 (Bulverde Rd. to TPC Parkway)		3974472	Sewer Main	NEW	40.5	12	HDPE	N/A	NEW
16-5544	Evans Road Phase 1 (Bulverde Rd. to TPC Parkway)		3974483	Sewer Main	NEW	3	12	HDPE	N/A	NEW
16-5544	Evans Road Phase 1 (Bulverde Rd. to TPC Parkway)		3974481	Sewer Main	NEW	3	12	HDPE	N/A	NEW
16-5544	Evans Road Phase 1 (Bulverde Rd. to TPC Parkway)		3974470	Sewer Main	NEW	3	12	HDPE	N/A	NEW
16-5544	Evans Road Phase 1 (Bulverde Rd. to TPC Parkway)		3974494	Sewer Main	NEW	15	12	HDPE	N/A	NEW
16-5544	Evans Road Phase 1 (Bulverde Rd. to TPC Parkway)		3974484	Sewer Main	NEW	3	12	HDPE	N/A	NEW
16-5544	Evans Road Phase 1 (Bulverde Rd. to TPC Parkway)		3974469	Sewer Main	NEW	15	12	HDPE	N/A	NEW
16-5544	Evans Road Phase 1 (Bulverde Rd. to TPC Parkway)		3974485	Sewer Main	NEW	15	12	HDPE	N/A	NEW
16-5544	Evans Road Phase 1 (Bulverde Rd. to TPC Parkway)		3974471	Sewer Main	NEW	15	12	HDPE	N/A	NEW
16-5544	Evans Road Phase 1 (Bulverde Rd. to TPC Parkway)		4013372	Sewer Main	NEW	4	12	HDPE	N/A	NEW
16-5544	Evans Road Phase 1 (Bulverde Rd. to TPC Parkway)		4013371	Sewer Main	NEW	13	12	HDPE	N/A	NEW
16-5544	Evans Road Phase 1 (Bulverde Rd. to TPC Parkway)		4013368	Sewer Main	NEW	12	12	HDPE	N/A	NEW
16-5544	Evans Road Phase 1 (Bulverde Rd. to TPC Parkway)		4013367	Sewer Main	NEW	3	12	HDPE	N/A	NEW
16-5544	Evans Road Phase 1 (Bulverde Rd. to TPC Parkway)		4013366	Sewer Main	NEW	3	12	HDPE	N/A	NEW
16-5544	Evans Road Phase 1 (Bulverde Rd. to TPC Parkway)		4013369	Sewer Main	NEW	12	12	HDPE	N/A	NEW
16-5544	Evans Road Phase 1 (Bulverde Rd. to TPC Parkway)		4013365	Sewer Main	NEW	3	12	HDPE	N/A	NEW
16-5544	Evans Road Phase 1 (Bulverde Rd. to TPC Parkway)		4013370	Sewer Main	NEW	14	12	HDPE	N/A	NEW
16-5544	Evans Road Phase 1 (Bulverde Rd. to TPC Parkway)		465535	Sewer Manhole	REPLACE	N/A	N/A	N/A	STANDARD	2003-04-24
16-5544	Evans Road Phase 1 (Bulverde Rd. to TPC Parkway)		467545	Sewer Manhole	REPLACE	N/A	N/A	N/A	STANDARD	2003-04-24
16-5544	Evans Road Phase 1 (Bulverde Rd. to TPC Parkway)		467548	Sewer Manhole	REPLACE	N/A	N/A	N/A	STANDARD	2003-04-24
16-5544	Evans Road Phase 1 (Bulverde Rd. to TPC Parkway)		466460	Sewer Manhole	REPLACE	N/A	N/A	N/A	STANDARD	2003-04-24
16-5544	Evans Road Phase 1 (Bulverde Rd. to TPC Parkway)		3936345	Sewer Manhole	REPLACE	N/A	N/A	N/A	STANDARD	UNKNOWN
17-0511	Replace Sewer Main at 200 blk. Continental Ave.	Project 18 - 2023 SD Rehab Program	1012068	Sewer Main	REPLACE	430.00	8.00	PVC	N/A	1955-02-01
17-0529	Replace Sewer Main at 600 blk. W. Olmos Dr.	Project 13 - 2019 SD Rehab Program	964873	Sewer Main	REPLACE	355.00	8.00	PVC	N/A	1928-11-01
17-4536.04	2017 EARZ CIPP Construction – 15811 Heimer Rd. (EARZ)	Project 13 - 2019 SD Rehab Program	1005998	Sewer Main	REHAB	269.00	8.00	RL	N/A	1973-08-01
17-4536.10	2017 EARZ CIPP Construction – 15101 Encino Verde (EARZ)	Project 13 - 2019 SD Rehab Program	1008058	Sewer Main	REHAB	149.00	8.00	RL	N/A	1971-05-07
17-4536.11	Errol @ Wurzbach	Project 13 - 2019 SD Rehab Program	967411	Sewer Main	REHAB	346.00	24.00	RL	N/A	1994-07-15
17-4536.11	Errol @ Wurzbach	Project 13 - 2019 SD Rehab Program	1001126	Sewer Main	REHAB	124.97	24.00	RL	N/A	1985-07-23
17-4552	Buckeye and W. Mariposa	Project 13 - 2019 SD Rehab Program	967493	Sewer Main	REHAB	385.40	8.00	HDPE	N/A	1989-11-14
17-5549	Cedarhurst Drive Area Drainage Improvements		3818514	Sewer Main	REPLACE	27	8	PVC	N/A	1957-01-25

SAWS Job Number	SAWS Project Name	Early Action / Remedial Measures Plan Project Name	Asset ID	Asset Type	Remedial Measure Type	Pipe Length (feet)	Pipe Diameter (inches)	Pipe Material	Manhole Type	Original Install Date
17-5549	Cedarhurst Drive Area Drainage Improvements		2565688	Sewer Manhole	REHAB	N/A	N/A	N/A	STANDARD	2007-09-07
17-5549	Cedarhurst Drive Area Drainage Improvements		2382072	Sewer Manhole	REHAB	N/A	N/A	N/A	STANDARD	2007-09-07
17-5549	Cedarhurst Drive Area Drainage Improvements		474877	Sewer Manhole	REPLACE	N/A	N/A	N/A	STANDARD	2007-09-07
17-5549	Cedarhurst Drive Area Drainage Improvements		474875	Sewer Manhole	REPLACE	N/A	N/A	N/A	STANDARD	2007-09-07
17-5549	Cedarhurst Drive Area Drainage Improvements		2382012	Sewer Manhole	REHAB	N/A	N/A	N/A	STANDARD	2007-09-07
17-5549	Cedarhurst Drive Area Drainage Improvements		487631	Sewer Manhole	REHAB	N/A	N/A	N/A	STANDARD	2007-09-07
17-5549	Cedarhurst Drive Area Drainage Improvements		487577	Sewer Manhole	REHAB	N/A	N/A	N/A	STANDARD	2007-09-07
17-5549	Cedarhurst Drive Area Drainage Improvements		3818513	Sewer Manhole	NEW	N/A	N/A	N/A	STANDARD	NEW
17-5549	Cedarhurst Drive Area Drainage Improvements		475303	Sewer Manhole	REHAB	N/A	N/A	N/A	STANDARD	2007-09-07
18-4531	Multiple Sewershed Package 12 - Open Cut & Pipebursting	Project 16 - 2022 SD Rehab Program	998900	Sewer Main	REHAB	38	8	HDPE	N/A	1979-10-17
18-4531	Multiple Sewershed Package 12 - Open Cut & Pipebursting	Project 16 - 2022 SD Rehab Program	998068	Sewer Main	REHAB	362	8	HDPE	N/A	1965-09-29
18-4531	Multiple Sewershed Package 12 - Open Cut & Pipebursting	Project 16 - 2022 SD Rehab Program	1000254	Sewer Main	REHAB	400	8	HDPE	N/A	1965-09-29
18-4531	Multiple Sewershed Package 12 - Open Cut & Pipebursting	Project 16 - 2022 SD Rehab Program	998711	Sewer Main	REHAB	229	8	HDPE	N/A	1965-09-29
18-4531	Multiple Sewershed Package 12 - Open Cut & Pipebursting	Project 16 - 2022 SD Rehab Program	1057967	Sewer Main	REPLACE	192	8	PVC	N/A	1958-04-01
18-4531	Multiple Sewershed Package 12 - Open Cut & Pipebursting	Project 16 - 2022 SD Rehab Program	997434	Sewer Main	REHAB	232	8	HDPE	N/A	1952-11-22
18-4531	Multiple Sewershed Package 12 - Open Cut & Pipebursting	Project 16 - 2022 SD Rehab Program	1048916	Sewer Main	REPLACE	8	12	PVC	N/A	1956-04-01
18-4531	Multiple Sewershed Package 12 - Open Cut & Pipebursting	Project 16 - 2022 SD Rehab Program	2758473	Sewer Main	REPLACE	9	8	PVC	N/A	1950-02-18
18-4531	Multiple Sewershed Package 12 - Open Cut & Pipebursting		3766969	Sewer Main	REPLACE	25	8	PVC	N/A	1984-10-10
18-4531	Multiple Sewershed Package 12 - Open Cut & Pipebursting		3892986	Sewer Main	NEW	51	10	PVC	N/A	NEW
18-4531	Multiple Sewershed Package 12 - Open Cut & Pipebursting		3893015	Sewer Main	NEW	415	10	PVC	N/A	NEW
18-4531	Multiple Sewershed Package 12 - Open Cut & Pipebursting		3892987	Sewer Main	NEW	400	10	PVC	N/A	NEW
18-4531	Multiple Sewershed Package 12 - Open Cut & Pipebursting		3893016	Sewer Main	NEW	18	10	PVC	N/A	NEW
18-4531	Multiple Sewershed Package 12 - Open Cut & Pipebursting		3887276	Sewer Main	NEW	120	8	PVC	N/A	NEW
18-4531	Multiple Sewershed Package 12 - Open Cut & Pipebursting		3887261	Sewer Main	NEW	240	8	PVC	N/A	NEW
18-4531	Multiple Sewershed Package 12 - Open Cut & Pipebursting		4239566	Sewer Main	NEW	247	8	PVC	N/A	NEW
18-4531	Multiple Sewershed Package 12 - Open Cut & Pipebursting	Project 18 - 2023 SD Rehab Program	968061	Sewer Main	REHAB	141	8	HDPE	N/A	1968-08-01
18-4531	Multiple Sewershed Package 12 - Open Cut & Pipebursting		3766967	Sewer Manhole	REPLACE	N/A	N/A	N/A	STANDARD	2019-10-13

SAWS Job Number	SAWS Project Name	Early Action / Remedial Measures Plan Project Name	Asset ID	Asset Type	Remedial Measure Type	Pipe Length (feet)	Pipe Diameter (inches)	Pipe Material	Manhole Type	Original Install Date
18-4531	Multiple Sewershed Package 12 - Open Cut & Pipebursting		455658	Sewer Manhole	REHAB	N/A	N/A	N/A	STANDARD	1979-10-17
18-4531	Multiple Sewershed Package 12 - Open Cut & Pipebursting		455659	Sewer Manhole	REHAB	N/A	N/A	N/A	STANDARD	1979-10-17
18-4531	Multiple Sewershed Package 12 - Open Cut & Pipebursting		455660	Sewer Manhole	REHAB	N/A	N/A	N/A	STANDARD	1965-09-29
18-4531	Multiple Sewershed Package 12 - Open Cut & Pipebursting		455661	Sewer Manhole	REHAB	N/A	N/A	N/A	STANDARD	1965-09-29
18-4531	Multiple Sewershed Package 12 - Open Cut & Pipebursting		452911	Sewer Manhole	REPLACE	N/A	N/A	N/A	STANDARD	1965-09-29
18-4531	Multiple Sewershed Package 12 - Open Cut & Pipebursting		490250	Sewer Manhole	REPLACE	N/A	N/A	N/A	STANDARD	1958-04-01
18-4531	Multiple Sewershed Package 12 - Open Cut & Pipebursting		490251	Sewer Manhole	REPLACE	N/A	N/A	N/A	DROP	1958-04-01
18-4531	Multiple Sewershed Package 12 - Open Cut & Pipebursting		466965	Sewer Manhole	REHAB	N/A	N/A	N/A	STANDARD	1952-11-22
18-4531	Multiple Sewershed Package 12 - Open Cut & Pipebursting		466966	Sewer Manhole	REHAB	N/A	N/A	N/A	STANDARD	1952-11-22
18-4531	Multiple Sewershed Package 12 - Open Cut & Pipebursting		490196	Sewer Manhole	REHAB	N/A	N/A	N/A	STANDARD	1956-04-01
18-4531	Multiple Sewershed Package 12 - Open Cut & Pipebursting		490711	Sewer Manhole	REHAB	N/A	N/A	N/A	STANDARD	1956-04-01
18-4531	Multiple Sewershed Package 12 - Open Cut & Pipebursting		2758451	Sewer Manhole	REHAB	N/A	N/A	N/A	STANDARD	2009-11-12
18-4531	Multiple Sewershed Package 12 - Open Cut & Pipebursting		2758413	Sewer Manhole	REHAB	N/A	N/A	N/A	STANDARD	1986-08-19
18-4531	Multiple Sewershed Package 12 - Open Cut & Pipebursting		3766947	Sewer Manhole	NEW	N/A	N/A	N/A	DROP	NEW
18-4531	Multiple Sewershed Package 12 - Open Cut & Pipebursting		463815	Sewer Manhole	REPLACE	N/A	N/A	N/A	DROP	1984-10-10
18-4531	Multiple Sewershed Package 12 - Open Cut & Pipebursting		422128	Sewer Manhole	REHAB	N/A	N/A	N/A	STANDARD	1949-11-08
18-4531	Multiple Sewershed Package 12 - Open Cut & Pipebursting		3893013	Sewer Manhole	NEW	N/A	N/A	N/A	STANDARD	NEW
18-4531	Multiple Sewershed Package 12 - Open Cut & Pipebursting		3892985	Sewer Manhole	NEW	N/A	N/A	N/A	STANDARD	NEW
18-4531	Multiple Sewershed Package 12 - Open Cut & Pipebursting		3893014	Sewer Manhole	NEW	N/A	N/A	N/A	STANDARD	NEW
18-4531	Multiple Sewershed Package 12 - Open Cut & Pipebursting		423597	Sewer Manhole	REPLACE	N/A	N/A	N/A	STANDARD	1949-11-08
18-4531	Multiple Sewershed Package 12 - Open Cut & Pipebursting		425701	Sewer Manhole	REPLACE	N/A	N/A	N/A	STANDARD	1928-03-01
18-4531	Multiple Sewershed Package 12 - Open Cut & Pipebursting		3887258	Sewer Manhole	NEW	N/A	N/A	N/A	STANDARD	NEW

SAWS Job Number	SAWS Project Name	Early Action / Remedial Measures Plan Project Name	Asset ID	Asset Type	Remedial Measure Type	Pipe Length (feet)	Pipe Diameter (inches)	Pipe Material	Manhole Type	Original Install Date
18-4531	Multiple Sewershed Package 12 - Open Cut & Pipebursting		3887257	Sewer Manhole	NEW	N/A	N/A	N/A	STANDARD	NEW
18-4531	Multiple Sewershed Package 12 - Open Cut & Pipebursting		490669	Sewer Manhole	REHAB	N/A	N/A	N/A	STANDARD	1928-01-01
18-4531	Multiple Sewershed Package 12 - Open Cut & Pipebursting		4239564	Sewer Manhole	NEW	N/A	N/A	N/A	STANDARD	NEW
18-4531	Multiple Sewershed Package 12 - Open Cut & Pipebursting		433717	Sewer Manhole	REHAB	N/A	N/A	N/A	STANDARD	1968-08-01
18-4531	Multiple Sewershed Package 12 - Open Cut & Pipebursting		433718	Sewer Manhole	REHAB	N/A	N/A	N/A	STANDARD	1968-08-01
18-4534	BPC East/West Small Diameter Package 1-CIPP	Project 15 - 2021 SD Rehab Program	1050116	Sewer Main	REHAB	113	8	RL	N/A	1954-03-08
18-4534	BPC East/West Small Diameter Package 1-CIPP		1052475	Sewer Main	REHAB	354	8	RL	N/A	1954-03-08
18-4534	BPC East/West Small Diameter Package 1-CIPP		1052377	Sewer Main	REHAB	364	8	RL	N/A	1954-03-08
18-4534	BPC East/West Small Diameter Package 1-CIPP		1050072	Sewer Main	REHAB	352	8	RL	N/A	1954-03-08
18-4534	BPC East/West Small Diameter Package 1-CIPP	Project 15 - 2021 SD Rehab Program	1021900	Sewer Main	REHAB	401	8	RL	N/A	1971-09-22
18-4534	BPC East/West Small Diameter Package 1-CIPP	Project 15 - 2021 SD Rehab Program	1032257	Sewer Main	REHAB	25	8	RL	N/A	1971-12-28
18-4534	BPC East/West Small Diameter Package 1-CIPP	Project 15 - 2021 SD Rehab Program	1032179	Sewer Main	REHAB	133	8	RL	N/A	1960-07-28
18-4534	BPC East/West Small Diameter Package 1-CIPP	Project 15 - 2021 SD Rehab Program	1031857	Sewer Main	REHAB	143	8	RL	N/A	1960-07-28
18-4534	BPC East/West Small Diameter Package 1-CIPP	Project 15 - 2021 SD Rehab Program	1008397	Sewer Main	REHAB	419	8	RL	N/A	1958-07-01
18-4534	BPC East/West Small Diameter Package 1-CIPP	Project 15 - 2021 SD Rehab Program	2749863	Sewer Main	REHAB	50	8	RL	N/A	1958-08-27
18-4534	BPC East/West Small Diameter Package 1-CIPP	Project 15 - 2021 SD Rehab Program	1046167	Sewer Main	REHAB	160	10	RL	N/A	1997-10-01
18-4534	BPC East/West Small Diameter Package 1-CIPP	Project 15 - 2021 SD Rehab Program	1012821	Sewer Main	REHAB	376	8	RL	N/A	1972-11-06
18-4534	BPC East/West Small Diameter Package 1-CIPP	Project 15 - 2021 SD Rehab Program	995341	Sewer Main	REHAB	488	10	RL	N/A	1964-07-01
18-4534	BPC East/West Small Diameter Package 1-CIPP	Project 15 - 2021 SD Rehab Program	995504	Sewer Main	REHAB	85	18	RL	N/A	1949-10-06
18-4534	BPC East/West Small Diameter Package 1-CIPP	Project 17 - 2023 SD Rehab Program	1002631	Sewer Main	REHAB	586	18	RL	N/A	1971-03-01
18-4534	BPC East/West Small Diameter Package 1-CIPP		1005322	Sewer Main	REHAB	15	18	RL	N/A	1971-03-01
18-4534	BPC East/West Small Diameter Package 1-CIPP	Project 15 - 2021 SD Rehab Program	994355	Sewer Main	REHAB	396	8	RL	N/A	1961-09-19
18-4534	BPC East/West Small Diameter Package 1-CIPP	Project 15 - 2021 SD Rehab Program	1014951	Sewer Main	REHAB	96	8	RL	N/A	1968-02-07
18-4534	BPC East/West Small Diameter Package 1-CIPP	Project 15 - 2021 SD Rehab Program	1014845	Sewer Main	REPLACE	274	8	PVC	N/A	1950-02-28
18-4534	BPC East/West Small Diameter Package 1-CIPP		4013850	Sewer Main	REHAB	7.84	18	RL	N/A	1949-10-06
18-4534	BPC East/West Small Diameter Package 1-CIPP		4014481	Sewer Main	REHAB	24	8	RL	N/A	1961-09-19
18-4534	BPC East/West Small Diameter Package 1-CIPP		4014444	Sewer Main	REHAB	12	8	PVC	N/A	1950-02-28
18-4534	BPC East/West Small Diameter Package 1-CIPP		492174	Sewer Manhole	REHAB	N/A	N/A	N/A	STANDARD	1954-03-08
18-4534	BPC East/West Small Diameter Package 1-CIPP		491388	Sewer Manhole	REHAB	N/A	N/A	N/A	STANDARD	1954-03-08
18-4534	BPC East/West Small Diameter Package 1-CIPP		498717	Sewer Manhole	REHAB	N/A	N/A	N/A	STANDARD	1954-03-08
18-4534	BPC East/West Small Diameter Package 1-CIPP		498769	Sewer Manhole	REHAB	N/A	N/A	N/A	STANDARD	1954-03-08
18-4534	BPC East/West Small Diameter Package 1-CIPP		449348	Sewer Manhole	REHAB	N/A	N/A	N/A	STANDARD	2010-12-16
18-4534	BPC East/West Small Diameter Package 1-CIPP		462122	Sewer Manhole	REPLACE	N/A	N/A	N/A	STANDARD	2010-12-16
18-4534	BPC East/West Small Diameter Package 1-CIPP		474232	Sewer Manhole	REHAB	N/A	N/A	N/A	STANDARD	1960-07-28
18-4534	BPC East/West Small Diameter Package 1-CIPP		474233	Sewer Manhole	REHAB	N/A	N/A	N/A	STANDARD	1971-12-28
18-4534	BPC East/West Small Diameter Package 1-CIPP		475096	Sewer Manhole	REHAB	N/A	N/A	N/A	STANDARD	1960-07-28
18-4534	BPC East/West Small Diameter Package 1-CIPP		475502	Sewer Manhole	REHAB	N/A	N/A	N/A	STANDARD	1960-07-28
18-4534	BPC East/West Small Diameter Package 1-CIPP		475501	Sewer Manhole	REHAB	N/A	N/A	N/A	STANDARD	1960-07-28
18-4534	BPC East/West Small Diameter Package 1-CIPP		455873	Sewer Manhole	REHAB	N/A	N/A	N/A	STANDARD	1958-07-01
18-4534	BPC East/West Small Diameter Package 1-CIPP		454866	Sewer Manhole	REHAB	N/A	N/A	N/A	STANDARD	1958-08-27

SAWS Job Number	SAWS Project Name	Early Action / Remedial Measures Plan Project Name	Asset ID	Asset Type	Remedial Measure Type	Pipe Length (feet)	Pipe Diameter (inches)	Pipe Material	Manhole Type	Original Install Date
18-4534	BPC East/West Small Diameter Package 1-CIPP		466972	Sewer Manhole	REHAB	N/A	N/A	N/A	STANDARD	1958-08-27
18-4534	BPC East/West Small Diameter Package 1-CIPP		2749422	Sewer Manhole	REHAB	N/A	N/A	N/A	DROP	2011-02-18
18-4534	BPC East/West Small Diameter Package 1-CIPP		470264	Sewer Manhole	REPLACE	N/A	N/A	N/A	DROP	1997-10-01
18-4534	BPC East/West Small Diameter Package 1-CIPP		487755	Sewer Manhole	REHAB	N/A	N/A	N/A	STANDARD	1997-10-01
18-4534	BPC East/West Small Diameter Package 1-CIPP		457864	Sewer Manhole	REHAB	N/A	N/A	N/A	STANDARD	2003-04-09
18-4534	BPC East/West Small Diameter Package 1-CIPP		457489	Sewer Manhole	REHAB	N/A	N/A	N/A	DROP	1972-11-06
18-4534	BPC East/West Small Diameter Package 1-CIPP		452483	Sewer Manhole	REHAB	N/A	N/A	N/A	STANDARD	1964-07-01
18-4534	BPC East/West Small Diameter Package 1-CIPP		451838	Sewer Manhole	REHAB	N/A	N/A	N/A	STANDARD	1964-07-01
18-4534	BPC East/West Small Diameter Package 1-CIPP		456282	Sewer Manhole	REPLACE	N/A	N/A	N/A	STANDARD	1949-10-06
18-4534	BPC East/West Small Diameter Package 1-CIPP		450825	Sewer Manhole	REHAB	N/A	N/A	N/A	STANDARD	1971-03-01
18-4534	BPC East/West Small Diameter Package 1-CIPP		462471	Sewer Manhole	REHAB	N/A	N/A	N/A	STANDARD	1971-03-01
18-4534	BPC East/West Small Diameter Package 1-CIPP		455625	Sewer Manhole	REHAB	N/A	N/A	N/A	STANDARD	1961-09-19
18-4534	BPC East/West Small Diameter Package 1-CIPP		455797	Sewer Manhole	REHAB	N/A	N/A	N/A	STANDARD	1961-09-19
18-4534	BPC East/West Small Diameter Package 1-CIPP		440526	Sewer Manhole	REHAB	N/A	N/A	N/A	STANDARD	1968-02-07
18-4534	BPC East/West Small Diameter Package 1-CIPP		440827	Sewer Manhole	REHAB	N/A	N/A	N/A	STANDARD	1968-02-07
18-4534	BPC East/West Small Diameter Package 1-CIPP		454290	Sewer Manhole	REHAB	N/A	N/A	N/A	STANDARD	1993-02-25
18-4534	BPC East/West Small Diameter Package 1-CIPP		454289	Sewer Manhole	REPLACE	N/A	N/A	N/A	STANDARD	1950-02-28
18-4534	BPC East/West Small Diameter Package 1-CIPP		491876	Sewer Manhole	NEW	N/A	N/A	N/A	STANDARD	NEW
18-4534	BPC East/West Small Diameter Package 1-CIPP		4013862	Sewer Manhole	NEW	N/A	N/A	N/A	STANDARD	NEW
18-4534	BPC East/West Small Diameter Package 1-CIPP		4014442	Sewer Manhole	REHAB	N/A	N/A	N/A	STANDARD	UNKNOWN
18-4534	BPC East/West Small Diameter Package 1-CIPP		4014441	Sewer Manhole	NEW	N/A	N/A	N/A	STANDARD	NEW
18-4534	BPC East/West Small Diameter Package 1-CIPP		468246	Sewer Manhole	REHAB	N/A	N/A	N/A	STANDARD	1949-10-06
18-4535	BPC Central Large Diameter Package 1	Central Sewershed LD Rehab	994863	Sewer Main	REHAB	309	36	RL	N/A	1985-08-13
18-4535	BPC Central Large Diameter Package 1	Central Sewershed LD Rehab	989179	Sewer Main	REHAB	333	36	RL	N/A	1991-08-14
18-4535	BPC Central Large Diameter Package 1	Central Sewershed LD Rehab	982990	Sewer Main	REHAB	274	36	RL	N/A	1991-08-14
18-4535	BPC Central Large Diameter Package 1	Central Sewershed LD Rehab	989413	Sewer Main	REHAB	38	36	RL	N/A	1991-08-14
18-4535	BPC Central Large Diameter Package 1	Central Sewershed LD Rehab	988259	Sewer Main	REHAB	136	36	RL	N/A	1991-08-14
18-4535	BPC Central Large Diameter Package 1	Central Sewershed LD Rehab	989174	Sewer Main	REHAB	217	36	RL	N/A	1991-08-14
18-4535	BPC Central Large Diameter Package 1	Central Sewershed LD Rehab	986774	Sewer Main	REHAB	289	27	RL	N/A	1994-03-23
18-4535	BPC Central Large Diameter Package 1		984027	Sewer Main	REHAB	365	24	RL	N/A	1990-05-24
18-4535	BPC Central Large Diameter Package 1		980947	Sewer Main	REHAB	221	42	RL	N/A	1962-07-02
18-4535	BPC Central Large Diameter Package 1		980988	Sewer Main	REHAB	107	42	RL	N/A	1962-07-02
18-4535	BPC Central Large Diameter Package 1		981380	Sewer Main	REHAB	96	42	RL	N/A	1962-07-02
18-4535	BPC Central Large Diameter Package 1		990088	Sewer Main	REHAB	251.9	42	RL	N/A	1962-07-02
18-4535	BPC Central Large Diameter Package 1	Central Sewershed LD Rehab	981078	Sewer Main	REHAB	406	42	RL	N/A	1962-07-02
18-4535	BPC Central Large Diameter Package 1		981080	Sewer Main	REHAB	139	42	RL	N/A	1962-07-02
18-4535	BPC Central Large Diameter Package 1	Central Sewershed LD Rehab	983110	Sewer Main	REHAB	725	36	RL	N/A	1991-08-14
18-4535	BPC Central Large Diameter Package 1	Central Sewershed LD Rehab	970703	Sewer Main	REHAB	843	36	RL	N/A	1991-08-14
18-4535	BPC Central Large Diameter Package 1	Central Sewershed LD Rehab	989453	Sewer Main	REHAB	330	36	RL	N/A	1968-03-04
18-4535	BPC Central Large Diameter Package 1	Central Sewershed LD Rehab	985369	Sewer Main	REHAB	182	24	RL	N/A	1990-05-24
18-4535	BPC Central Large Diameter Package 1	Central Sewershed LD Rehab	971722	Sewer Main	REHAB	676	36	RL	N/A	1991-08-14
18-4535	BPC Central Large Diameter Package 1		990524	Sewer Main	REHAB	321	36	RL	N/A	1991-08-14
18-4535	BPC Central Large Diameter Package 1	Project 18 - 2023 SD Rehab Program	992025	Sewer Main	REHAB	267	33	RL	N/A	1991-04-15
18-4535	BPC Central Large Diameter Package 1	Central Sewershed LD Rehab	991015	Sewer Main	REHAB	220	42	RL	N/A	1918-07-17
18-4535	BPC Central Large Diameter Package 1	Central Sewershed LD Rehab	982781	Sewer Main	REHAB	388	48	RL	N/A	1966-11-16

SAWS Job Number	SAWS Project Name	Early Action / Remedial Measures Plan Project Name	Asset ID	Asset Type	Remedial Measure Type	Pipe Length (feet)	Pipe Diameter (inches)	Pipe Material	Manhole Type	Original Install Date
18-4535	BPC Central Large Diameter Package 1	Central Sewershed LD Rehab	995175	Sewer Main	REHAB	475	60	RL	N/A	1966-11-14
18-4535	BPC Central Large Diameter Package 1	Central Sewershed LD Rehab	1064788	Sewer Main	REHAB	18	48	RL	N/A	1983-05-09
18-4535	BPC Central Large Diameter Package 1		1064639	Sewer Main	REHAB	140	48	RL	N/A	1983-05-09
18-4535	BPC Central Large Diameter Package 1	Central Sewershed LD Rehab	1065828	Sewer Main	REHAB	213	48	RL	N/A	1983-05-09
18-4535	BPC Central Large Diameter Package 1		1065541	Sewer Main	REHAB	314	48	RL	N/A	1983-05-09
18-4535	BPC Central Large Diameter Package 1		1064904	Sewer Main	REHAB	449	48	RL	N/A	1983-05-09
18-4535	BPC Central Large Diameter Package 1		1064905	Sewer Main	REHAB	215	48	RL	N/A	1983-05-09
18-4535	BPC Central Large Diameter Package 1	Central Sewershed LD Rehab	1064906	Sewer Main	REHAB	123	48	RL	N/A	1983-05-09
18-4535	BPC Central Large Diameter Package 1	Central Sewershed LD Rehab	1065959	Sewer Main	REHAB	435	48	RL	N/A	1983-05-09
18-4535	BPC Central Large Diameter Package 1	Central Sewershed LD Rehab	1064737	Sewer Main	REHAB	192	48	RL	N/A	1983-05-09
18-4535	BPC Central Large Diameter Package 1	Central Sewershed LD Rehab	1064942	Sewer Main	REHAB	426	48	RL	N/A	1983-05-09
18-4535	BPC Central Large Diameter Package 1		1065876	Sewer Main	REHAB	289	48	RL	N/A	1983-05-09
18-4535	BPC Central Large Diameter Package 1		1066149	Sewer Main	REHAB	88	48	RL	N/A	1983-05-09
18-4535	BPC Central Large Diameter Package 1	Central Sewershed LD Rehab	1066453	Sewer Main	REHAB	193	48	RL	N/A	1983-05-09
18-4535	BPC Central Large Diameter Package 1	Central Sewershed LD Rehab	1064166	Sewer Main	REHAB	316	48	RL	N/A	1984-01-13
18-4535	BPC Central Large Diameter Package 1	Central Sewershed LD Rehab	1064476	Sewer Main	REHAB	116	48	RL	N/A	1983-05-09
18-4535	BPC Central Large Diameter Package 1	Central Sewershed LD Rehab	1065678	Sewer Main	REHAB	536	48	RL	N/A	1983-05-09
18-4535	BPC Central Large Diameter Package 1	Central Sewershed LD Rehab	1065875	Sewer Main	REHAB	61	48	RL	N/A	1983-05-09
18-4535	BPC Central Large Diameter Package 1	Central Sewershed LD Rehab	1065056	Sewer Main	REHAB	294	48	RL	N/A	1983-05-09
18-4535	BPC Central Large Diameter Package 1	Central Sewershed LD Rehab	1065418	Sewer Main	REHAB	322	48	RL	N/A	1983-05-09
18-4535	BPC Central Large Diameter Package 1		1065417	Sewer Main	REHAB	25	48	RL	N/A	1983-05-09
18-4535	BPC Central Large Diameter Package 1		429664	Sewer Manhole	REHAB	N/A	N/A	N/A	STANDARD	1991-08-14
18-4535	BPC Central Large Diameter Package 1		429346	Sewer Manhole	REHAB	N/A	N/A	N/A	STANDARD	1991-08-14
18-4535	BPC Central Large Diameter Package 1		424198	Sewer Manhole	REHAB	N/A	N/A	N/A	STANDARD	1994-03-23
18-4535	BPC Central Large Diameter Package 1		429717	Sewer Manhole	REHAB	N/A	N/A	N/A	STANDARD	1991-08-14
18-4535	BPC Central Large Diameter Package 1		434270	Sewer Manhole	REHAB	N/A	N/A	N/A	STANDARD	1990-05-24
18-4535	BPC Central Large Diameter Package 1		442335	Sewer Manhole	REHAB	N/A	N/A	N/A	STANDARD	1991-08-14
18-4535	BPC Central Large Diameter Package 1		429304	Sewer Manhole	REHAB	N/A	N/A	N/A	STANDARD	1991-08-14
18-4535	BPC Central Large Diameter Package 1		442201	Sewer Manhole	REHAB	N/A	N/A	N/A	STANDARD	1991-08-14
18-4535	BPC Central Large Diameter Package 1		435855	Sewer Manhole	REHAB	N/A	N/A	N/A	STANDARD	1985-08-13
18-4535	BPC Central Large Diameter Package 1		429801	Sewer Manhole	REHAB	N/A	N/A	N/A	STANDARD	1962-07-02
18-4535	BPC Central Large Diameter Package 1		429718	Sewer Manhole	REHAB	N/A	N/A	N/A	STANDARD	1991-08-14
18-4535	BPC Central Large Diameter Package 1		434956	Sewer Manhole	REHAB	N/A	N/A	N/A	STANDARD	1985-08-13
18-4535	BPC Central Large Diameter Package 1		429762	Sewer Manhole	REHAB	N/A	N/A	N/A	OUT SIPHC	1961-12-01
18-4535	BPC Central Large Diameter Package 1		434450	Sewer Manhole	REHAB	N/A	N/A	N/A	STANDARD	1990-05-24
18-4535	BPC Central Large Diameter Package 1		445892	Sewer Manhole	REHAB	N/A	N/A	N/A	DROP	1962-07-02
18-4535	BPC Central Large Diameter Package 1		431902	Sewer Manhole	REHAB	N/A	N/A	N/A	STANDARD	1991-04-15
18-4535	BPC Central Large Diameter Package 1		432610	Sewer Manhole	REHAB	N/A	N/A	N/A	STANDARD	2015-07-15
18-4535	BPC Central Large Diameter Package 1		432559	Sewer Manhole	REHAB	N/A	N/A	N/A	STANDARD	1991-04-15
18-4535	BPC Central Large Diameter Package 1		431821	Sewer Manhole	REHAB	N/A	N/A	N/A	STANDARD	1962-07-02
18-4535	BPC Central Large Diameter Package 1		433438	Sewer Manhole	REHAB	N/A	N/A	N/A	STANDARD	1962-07-02
18-4535	BPC Central Large Diameter Package 1		433436	Sewer Manhole	REHAB	N/A	N/A	N/A	STANDARD	2015-07-15
18-4535	BPC Central Large Diameter Package 1		442862	Sewer Manhole	REHAB	N/A	N/A	N/A	OUT SIPHC	1991-08-14
18-4535	BPC Central Large Diameter Package 1		442861	Sewer Manhole	REHAB	N/A	N/A	N/A	IN SIPHON	1991-08-14
18-4535	BPC Central Large Diameter Package 1		432985	Sewer Manhole	REHAB	N/A	N/A	N/A	OUT SIPHC	1990-05-24

SAWS Job Number	SAWS Project Name	Early Action / Remedial Measures Plan Project Name	Asset ID	Asset Type	Remedial Measure Type	Pipe Length (feet)	Pipe Diameter (inches)	Pipe Material	Manhole Type	Original Install Date
18-4535	BPC Central Large Diameter Package 1		430453	Sewer Manhole	REHAB	N/A	N/A	N/A	IN SIPHON	1961-12-01
18-4535	BPC Central Large Diameter Package 1		434692	Sewer Manhole	REHAB	N/A	N/A	N/A	STANDARD	1966-11-14
18-4535	BPC Central Large Diameter Package 1		434690	Sewer Manhole	REHAB	N/A	N/A	N/A	STANDARD	1966-11-14
18-4535	BPC Central Large Diameter Package 1		449784	Sewer Manhole	REHAB	N/A	N/A	N/A	STANDARD	1966-11-14
18-4535	BPC Central Large Diameter Package 1		428303	Sewer Manhole	REHAB	N/A	N/A	N/A	STANDARD	1991-08-14
18-4535	BPC Central Large Diameter Package 1		446093	Sewer Manhole	REHAB	N/A	N/A	N/A	STANDARD	1991-04-15
18-4535	BPC Central Large Diameter Package 1		433628	Sewer Manhole	REHAB	N/A	N/A	N/A	STANDARD	2009-04-30
18-4535	BPC Central Large Diameter Package 1		3837432	Sewer Manhole	REHAB	N/A	N/A	N/A	STANDARD	UNKNOWN
18-4535	BPC Central Large Diameter Package 1		423980	Sewer Manhole	REHAB	N/A	N/A	N/A	DROP	1994-03-23
18-4535	BPC Central Large Diameter Package 1		505984	Sewer Manhole	REHAB	N/A	N/A	N/A	STANDARD	1983-05-09
18-4535	BPC Central Large Diameter Package 1		505985	Sewer Manhole	REHAB	N/A	N/A	N/A	STANDARD	1983-05-09
18-4535	BPC Central Large Diameter Package 1		505983	Sewer Manhole	REHAB	N/A	N/A	N/A	STANDARD	1983-05-09
18-4535	BPC Central Large Diameter Package 1		505982	Sewer Manhole	REHAB	N/A	N/A	N/A	STANDARD	1983-05-09
18-4535	BPC Central Large Diameter Package 1		2734359	Sewer Manhole	REHAB	N/A	N/A	N/A	STANDARD	2011-09-08
18-4535	BPC Central Large Diameter Package 1		504248	Sewer Manhole	REHAB	N/A	N/A	N/A	STANDARD	1983-05-09
18-4535	BPC Central Large Diameter Package 1		505484	Sewer Manhole	REHAB	N/A	N/A	N/A	STANDARD	1983-05-09
18-4535	BPC Central Large Diameter Package 1		505179	Sewer Manhole	REHAB	N/A	N/A	N/A	STANDARD	1983-05-09
18-4535	BPC Central Large Diameter Package 1		505485	Sewer Manhole	REHAB	N/A	N/A	N/A	STANDARD	1983-05-09
18-4535	BPC Central Large Diameter Package 1		505180	Sewer Manhole	REHAB	N/A	N/A	N/A	STANDARD	1983-05-09
18-4535	BPC Central Large Diameter Package 1		505919	Sewer Manhole	REPLACE	N/A	N/A	N/A	DROP	1983-05-09
18-4535	BPC Central Large Diameter Package 1		504688	Sewer Manhole	REPLACE	N/A	N/A	N/A	DROP	1983-05-09
18-4535	BPC Central Large Diameter Package 1		505911	Sewer Manhole	REPLACE	N/A	N/A	N/A	DROP	1983-05-09
18-4535	BPC Central Large Diameter Package 1		505910	Sewer Manhole	REPLACE	N/A	N/A	N/A	DROP	1983-05-09
18-4535	BPC Central Large Diameter Package 1		505742	Sewer Manhole	REPLACE	N/A	N/A	N/A	DROP	1983-05-09
18-4535	BPC Central Large Diameter Package 1		505743	Sewer Manhole	REHAB	N/A	N/A	N/A	DROP	1983-05-09
18-4535	BPC Central Large Diameter Package 1		504770	Sewer Manhole	REHAB	N/A	N/A	N/A	STANDARD	1983-05-09
18-4535	BPC Central Large Diameter Package 1		504561	Sewer Manhole	REHAB	N/A	N/A	N/A	STANDARD	1983-05-09
18-4535	BPC Central Large Diameter Package 1		504435	Sewer Manhole	REHAB	N/A	N/A	N/A	STANDARD	1983-05-09
18-4535	BPC Central Large Diameter Package 1		504434	Sewer Manhole	REHAB	N/A	N/A	N/A	JUNCTION	1983-05-09
18-4535	BPC Central Large Diameter Package 1		4122781	Sewer Manhole	NEW	N/A	N/A	N/A	STANDARD	NEW
18-4535	BPC Central Large Diameter Package 1		505690	Sewer Manhole	REHAB	N/A	N/A	N/A	STANDARD	1983-05-09
19-4509	BPC East Package 3 - CIPP		994365	Sewer Main	REHAB	337	10	RL	N/A	1955-10-10
19-4509	BPC East Package 3 - CIPP	Project 17 - 2023 SD Rehab Program	973455	Sewer Main	REHAB	203	8	RL	N/A	1962-09-25
19-4509	BPC East Package 3 - CIPP	Project 17 - 2023 SD Rehab Program	1013206	Sewer Main	REHAB	57	8	RL	N/A	1968-04-17
19-4509	BPC East Package 3 - CIPP	Project 17 - 2023 SD Rehab Program	1013205	Sewer Main	REHAB	190	8	RL	N/A	1968-05-03
19-4509	BPC East Package 3 - CIPP		1008464	Sewer Main	REHAB	280	8	RL	N/A	1960-01-25
19-4509	BPC East Package 3 - CIPP	Project 17 - 2023 SD Rehab Program	995017	Sewer Main	REHAB	449	8	RL	N/A	1955-10-01
19-4509	BPC East Package 3 - CIPP	Project 17 - 2023 SD Rehab Program	997192	Sewer Main	REHAB	240	8	RL	N/A	1961-11-20
19-4509	BPC East Package 3 - CIPP		430241	Sewer Manhole	REHAB	N/A	N/A	N/A	STANDARD	1962-09-25
19-4509	BPC East Package 3 - CIPP		421512	Sewer Manhole	REHAB	N/A	N/A	N/A	STANDARD	1962-09-25
19-4509	BPC East Package 3 - CIPP		457281	Sewer Manhole	REHAB	N/A	N/A	N/A	STANDARD	1980-04-15
19-4509	BPC East Package 3 - CIPP		457258	Sewer Manhole	REHAB	N/A	N/A	N/A	STANDARD	1968-04-17
19-4509	BPC East Package 3 - CIPP		457259	Sewer Manhole	REHAB	N/A	N/A	N/A	STANDARD	2019-12-04
19-4509	BPC East Package 3 - CIPP		466198	Sewer Manhole	REHAB	N/A	N/A	N/A	STANDARD	1960-01-25
19-4509	BPC East Package 3 - CIPP		466199	Sewer Manhole	REHAB	N/A	N/A	N/A	STANDARD	1960-01-25

SAWS Job Number	SAWS Project Name	Early Action / Remedial Measures Plan Project Name	Asset ID	Asset Type	Remedial Measure Type	Pipe Length (feet)	Pipe Diameter (inches)	Pipe Material	Manhole Type	Original Install Date
19-4509	BPC East Package 3 - CIPP		456713	Sewer Manhole	REHAB	N/A	N/A	N/A	STANDARD	1955-10-01
19-4509	BPC East Package 3 - CIPP		467145	Sewer Manhole	REHAB	N/A	N/A	N/A	STANDARD	1955-10-01
19-4509	BPC East Package 3 - CIPP		453845	Sewer Manhole	REHAB	N/A	N/A	N/A	STANDARD	1961-11-20
19-4509	BPC East Package 3 - CIPP		467415	Sewer Manhole	REHAB	N/A	N/A	N/A	STANDARD	1955-10-10
19-4509	BPC East Package 3 - CIPP		467414	Sewer Manhole	REHAB	N/A	N/A	N/A	STANDARD	1955-10-10
19-4511	Central Sewershed Package 9 (Airport)	Project 17 - 2023 SD Rehab Program	969575	Sewer Main	REPLACE	398.76	8	PVC	N/A	1957-08-01
19-4511	Central Sewershed Package 9 (Airport)	Project 17 - 2023 SD Rehab Program	970343	Sewer Main	REPLACE	327.16	8	PVC	N/A	1957-08-01
19-4511	Central Sewershed Package 9 (Airport)	Project 17 - 2023 SD Rehab Program	968293	Sewer Main	REPLACE	337.68	8	PVC	N/A	1957-08-01
19-4511	Central Sewershed Package 9 (Airport)	Project 18 - 2023 SD Rehab Program	976708	Sewer Main	REHAB	325.75	12	RL	N/A	1949-04-20
19-4511	Central Sewershed Package 9 (Airport)		968835	Sewer Main	REHAB	300.25	12	RL	N/A	1949-04-20
19-4511	Central Sewershed Package 9 (Airport)	Project 18 - 2023 SD Rehab Program	967385	Sewer Main	REHAB	362.5	10	RL	N/A	1955-07-15
19-4511	Central Sewershed Package 9 (Airport)		967707	Sewer Main	REHAB	523.8	16	RL	N/A	1975-04-01
19-4511	Central Sewershed Package 9 (Airport)		3454653	Sewer Main	REHAB	301.54	8	RL	N/A	1967-11-15
19-4511	Central Sewershed Package 9 (Airport)		3454651	Sewer Main	REHAB	307.5565889	8	RL	N/A	1967-11-15
19-4511	Central Sewershed Package 9 (Airport)		422925	Sewer Manhole	REHAB	N/A	N/A	N/A	STANDARD	1975-04-01
19-4511	Central Sewershed Package 9 (Airport)		425188	Sewer Manhole	REPLACE	N/A	N/A	N/A	STANDARD	1957-08-01
19-4511	Central Sewershed Package 9 (Airport)		425189	Sewer Manhole	REPLACE	N/A	N/A	N/A	STANDARD	1957-08-01
19-4511	Central Sewershed Package 9 (Airport)		426457	Sewer Manhole	REPLACE	N/A	N/A	N/A	STANDARD	1957-08-01
19-4511	Central Sewershed Package 9 (Airport)		414526	Sewer Manhole	REHAB	N/A	N/A	N/A	STANDARD	1983-10-20
19-4511	Central Sewershed Package 9 (Airport)		415352	Sewer Manhole	REHAB	N/A	N/A	N/A	STANDARD	1949-04-20
19-4511	Central Sewershed Package 9 (Airport)		414917	Sewer Manhole	REHAB	N/A	N/A	N/A	STANDARD	1949-04-20
19-4511	Central Sewershed Package 9 (Airport)		416197	Sewer Manhole	REHAB	N/A	N/A	N/A	STANDARD	1955-07-15
19-4511	Central Sewershed Package 9 (Airport)		415971	Sewer Manhole	REHAB	N/A	N/A	N/A	STANDARD	1975-04-01
19-4511	Central Sewershed Package 9 (Airport)		415534	Sewer Manhole	REHAB	N/A	N/A	N/A	STANDARD	1955-07-15
19-4511	Central Sewershed Package 9 (Airport)		3454648	Sewer Manhole	REHAB	N/A	N/A	N/A	STANDARD	UNKNOWN
19-4511	Central Sewershed Package 9 (Airport)		445840	Sewer Manhole	REHAB	N/A	N/A	N/A	STANDARD	1991-01-13
19-4511	Central Sewershed Package 9 (Airport)		3454649	Sewer Manhole	REHAB	N/A	N/A	N/A	STANDARD	UNKNOWN
19-4511	Central Sewershed Package 9 (Airport)		415349	Sewer Manhole	REPLACE	N/A	N/A	N/A	STANDARD	1957-08-01
19-4512	BPC Central Small Diameter Package 4A	Project 17 - 2023 SD Rehab Program	979752	Sewer Main	REHAB	147	15	RL	N/A	1950-11-01
19-4512	BPC Central Small Diameter Package 4A	Project 17 - 2023 SD Rehab Program	971097	Sewer Main	REHAB	198	12	RL	N/A	1966-11-30
19-4512	BPC Central Small Diameter Package 4A	Project 17 - 2023 SD Rehab Program	973206	Sewer Main	REHAB	185	10	RL	N/A	1945-04-09
19-4512	BPC Central Small Diameter Package 4A	Project 17 - 2023 SD Rehab Program	978337	Sewer Main	REHAB	197	8	RL	N/A	1948-05-18
19-4512	BPC Central Small Diameter Package 4A	Project 17 - 2023 SD Rehab Program	990894	Sewer Main	REHAB	110	12	RL	N/A	1965-05-12
19-4512	BPC Central Small Diameter Package 4A	Project 17 - 2023 SD Rehab Program	975626	Sewer Main	REHAB	699	10	RL	N/A	1970-02-14
19-4512	BPC Central Small Diameter Package 4A	Project 17 - 2023 SD Rehab Program	989786	Sewer Main	REHAB	349	8	RL	N/A	1950-09-22
19-4512	BPC Central Small Diameter Package 4A	Project 17 - 2023 SD Rehab Program	991023	Sewer Main	REHAB	343	8	RL	N/A	1948-06-28
19-4512	BPC Central Small Diameter Package 4A		978495	Sewer Main	REHAB	344	15	RL	N/A	1950-11-01
19-4512	BPC Central Small Diameter Package 4A	Project 17 - 2023 SD Rehab Program	978384	Sewer Main	REHAB	294	15	RL	N/A	1950-11-01
19-4512	BPC Central Small Diameter Package 4A	Project 17 - 2023 SD Rehab Program	977709	Sewer Main	REHAB	401	10	RL	N/A	1970-02-14
19-4512	BPC Central Small Diameter Package 4A	Project 17 - 2023 SD Rehab Program	972831	Sewer Main	REHAB	239	8	RL	N/A	1980-10-20
19-4512	BPC Central Small Diameter Package 4A	Project 17 - 2023 SD Rehab Program	970595	Sewer Main	REHAB	212	8	RL	N/A	1980-10-20
19-4512	BPC Central Small Diameter Package 4A	Project 17 - 2023 SD Rehab Program	986005	Sewer Main	REHAB	350	8	RL	N/A	1950-01-08
19-4512	BPC Central Small Diameter Package 4A	Project 17 - 2023 SD Rehab Program	978570	Sewer Main	REHAB	58	8	RL	N/A	1948-11-03
19-4512	BPC Central Small Diameter Package 4A		972832	Sewer Main	REHAB	11	8	RL	N/A	1980-10-20
19-4512	BPC Central Small Diameter Package 4A	Project 17 - 2023 SD Rehab Program	990575	Sewer Main	REHAB	360	12	RL	N/A	1930-01-09

SAWS Job Number	SAWS Project Name	Early Action / Remedial Measures Plan Project Name	Asset ID	Asset Type	Remedial Measure Type	Pipe Length (feet)	Pipe Diameter (inches)	Pipe Material	Manhole Type	Original Install Date
19-4512	BPC Central Small Diameter Package 4A		4092664	Sewer Main	REHAB	240	12	RL	N/A	1930-01-09
19-4512	BPC Central Small Diameter Package 4A	Project 17 - 2023 SD Rehab Program	1060286	Sewer Main	REHAB	355	8	RL	N/A	1991-12-09
19-4512	BPC Central Small Diameter Package 4A	Project 17 - 2023 SD Rehab Program	965513	Sewer Main	REHAB	279	8	RL	N/A	1941-09-15
19-4512	BPC Central Small Diameter Package 4A	Project 17 - 2023 SD Rehab Program	970020	Sewer Main	REHAB	228	8	RL	N/A	1988-11-07
19-4512	BPC Central Small Diameter Package 4A	Project 17 - 2023 SD Rehab Program	970777	Sewer Main	REHAB	349	8	RL	N/A	1967-12-13
19-4512	BPC Central Small Diameter Package 4A	Project 17 - 2023 SD Rehab Program	971951	Sewer Main	REHAB	309	12	RL	N/A	1946-12-23
19-4512	BPC Central Small Diameter Package 4A		971950	Sewer Main	REHAB	26	12	RL	N/A	1948-07-12
19-4512	BPC Central Small Diameter Package 4A	Project 17 - 2023 SD Rehab Program	972125	Sewer Main	REHAB	290	12	RL	N/A	1966-11-30
19-4512	BPC Central Small Diameter Package 4A	Project 17 - 2023 SD Rehab Program	976657	Sewer Main	REHAB	12	12	RL	N/A	1966-11-30
19-4512	BPC Central Small Diameter Package 4A	Project 17 - 2023 SD Rehab Program	987136	Sewer Main	REHAB	292	12	RL	N/A	1966-11-30
19-4512	BPC Central Small Diameter Package 4A	Project 17 - 2023 SD Rehab Program	976856	Sewer Main	REHAB	450	8	RL	N/A	1955-08-01
19-4512	BPC Central Small Diameter Package 4A	Project 17 - 2023 SD Rehab Program	989961	Sewer Main	REHAB	365	8	RL	N/A	1925-04-01
19-4512	BPC Central Small Diameter Package 4A	Project 17 - 2023 SD Rehab Program	1048616	Sewer Main	REHAB	363	8	RL	N/A	1963-05-02
19-4512	BPC Central Small Diameter Package 4A	Project 17 - 2023 SD Rehab Program	990734	Sewer Main	REHAB	263	10	RL	N/A	1923-01-08
19-4512	BPC Central Small Diameter Package 4A	Project 17 - 2023 SD Rehab Program	969932	Sewer Main	REHAB	293	8	RL	N/A	1965-10-19
19-4512	BPC Central Small Diameter Package 4A	Project 17 - 2023 SD Rehab Program	971606	Sewer Main	REHAB	608	10	RL	N/A	1951-12-10
19-4512	BPC Central Small Diameter Package 4A	Project 17 - 2023 SD Rehab Program	979310	Sewer Main	REHAB	418	8	RL	N/A	1928-05-12
19-4512	BPC Central Small Diameter Package 4A	Project 17 - 2023 SD Rehab Program	979836	Sewer Main	REHAB	350	8	RL	N/A	1935-12-12
19-4512	BPC Central Small Diameter Package 4A	Project 17 - 2023 SD Rehab Program	979837	Sewer Main	REHAB	431	8	RL	N/A	1940-03-06
19-4512	BPC Central Small Diameter Package 4A	Project 17 - 2023 SD Rehab Program	972136	Sewer Main	REHAB	279	8	RL	N/A	1950-10-06
19-4512	BPC Central Small Diameter Package 4A	Project 17 - 2023 SD Rehab Program	1048035	Sewer Main	REHAB	122	10	RL	N/A	1950-02-18
19-4512	BPC Central Small Diameter Package 4A	Project 17 - 2023 SD Rehab Program	1048552	Sewer Main	REHAB	418	8	RL	N/A	1957-01-08
19-4512	BPC Central Small Diameter Package 4A	Project 17 - 2023 SD Rehab Program	977559	Sewer Main	REHAB	166	8	RL	N/A	1929-04-17
19-4512	BPC Central Small Diameter Package 4A	Project 18 - 2023 SD Rehab Program	979302	Sewer Main	REHAB	65	8	RL	N/A	1939-01-30
19-4512	BPC Central Small Diameter Package 4A	Project 17 - 2023 SD Rehab Program	987126	Sewer Main	REHAB	383	8	RL	N/A	1927-10-01
19-4512	BPC Central Small Diameter Package 4A	Project 17 - 2023 SD Rehab Program	987871	Sewer Main	REHAB	394	21	RL	N/A	1916-10-06
19-4512	BPC Central Small Diameter Package 4A		439272	Sewer Manhole	REHAB	N/A	N/A	N/A	STANDARD	1966-11-30
19-4512	BPC Central Small Diameter Package 4A		426508	Sewer Manhole	REHAB	N/A	N/A	N/A	STANDARD	1948-05-18
19-4512	BPC Central Small Diameter Package 4A		427848	Sewer Manhole	REHAB	N/A	N/A	N/A	STANDARD	1983-05-16
19-4512	BPC Central Small Diameter Package 4A		426704	Sewer Manhole	REHAB	N/A	N/A	N/A	STANDARD	1978-10-19
19-4512	BPC Central Small Diameter Package 4A		435763	Sewer Manhole	REHAB	N/A	N/A	N/A	STANDARD	1950-11-01
19-4512	BPC Central Small Diameter Package 4A		428636	Sewer Manhole	REHAB	N/A	N/A	N/A	STANDARD	1945-04-09
19-4512	BPC Central Small Diameter Package 4A		422988	Sewer Manhole	REHAB	N/A	N/A	N/A	STANDARD	1950-11-01
19-4512	BPC Central Small Diameter Package 4A		444781	Sewer Manhole	REHAB	N/A	N/A	N/A	STANDARD	1948-06-28
19-4512	BPC Central Small Diameter Package 4A		432994	Sewer Manhole	REHAB	N/A	N/A	N/A	OUT SIPHC	1965-05-12
19-4512	BPC Central Small Diameter Package 4A		422398	Sewer Manhole	REHAB	N/A	N/A	N/A	STANDARD	1989-01-03
19-4512	BPC Central Small Diameter Package 4A		430814	Sewer Manhole	REHAB	N/A	N/A	N/A	STANDARD	1948-11-03
19-4512	BPC Central Small Diameter Package 4A		491097	Sewer Manhole	REHAB	N/A	N/A	N/A	STANDARD	1950-02-18
19-4512	BPC Central Small Diameter Package 4A		2572952	Sewer Manhole	REHAB	N/A	N/A	N/A	STANDARD	1980-10-20
19-4512	BPC Central Small Diameter Package 4A		424630	Sewer Manhole	REHAB	N/A	N/A	N/A	STANDARD	1950-11-01
19-4512	BPC Central Small Diameter Package 4A		424903	Sewer Manhole	REHAB	N/A	N/A	N/A	STANDARD	1980-10-20
19-4512	BPC Central Small Diameter Package 4A		432325	Sewer Manhole	REHAB	N/A	N/A	N/A	STANDARD	1970-02-14
19-4512	BPC Central Small Diameter Package 4A		444248	Sewer Manhole	REHAB	N/A	N/A	N/A	STANDARD	1970-02-14
19-4512	BPC Central Small Diameter Package 4A		432326	Sewer Manhole	REHAB	N/A	N/A	N/A	STANDARD	1970-02-14
19-4512	BPC Central Small Diameter Package 4A		431120	Sewer Manhole	REHAB	N/A	N/A	N/A	STANDARD	1948-06-28

SAWS Job Number	SAWS Project Name	Early Action / Remedial Measures Plan Project Name	Asset ID	Asset Type	Remedial Measure Type	Pipe Length (feet)	Pipe Diameter (inches)	Pipe Material	Manhole Type	Original Install Date
19-4512	BPC Central Small Diameter Package 4A		422836	Sewer Manhole	REHAB	N/A	N/A	N/A	STANDARD	1950-11-01
19-4512	BPC Central Small Diameter Package 4A		3243558	Sewer Manhole	REHAB	N/A	N/A	N/A	STANDARD	UNKNOWN
19-4512	BPC Central Small Diameter Package 4A		4092663	Sewer Manhole	NEW	N/A	N/A	N/A	STANDARD	NEW
19-4512	BPC Central Small Diameter Package 4A		500599	Sewer Manhole	REPLACE	N/A	N/A	N/A	STANDARD	2012-03-16
19-4512	BPC Central Small Diameter Package 4A		494463	Sewer Manhole	REHAB	N/A	N/A	N/A	STANDARD	1991-12-09
19-4512	BPC Central Small Diameter Package 4A		414285	Sewer Manhole	REHAB	N/A	N/A	N/A	STANDARD	1941-09-15
19-4512	BPC Central Small Diameter Package 4A		414286	Sewer Manhole	REHAB	N/A	N/A	N/A	STANDARD	1941-09-15
19-4512	BPC Central Small Diameter Package 4A		427457	Sewer Manhole	REHAB	N/A	N/A	N/A	STANDARD	1988-11-07
19-4512	BPC Central Small Diameter Package 4A		3499045	Sewer Manhole	REHAB	N/A	N/A	N/A	STANDARD	UNKNOWN
19-4512	BPC Central Small Diameter Package 4A		428222	Sewer Manhole	REHAB	N/A	N/A	N/A	STANDARD	1956-07-07
19-4512	BPC Central Small Diameter Package 4A		441235	Sewer Manhole	REHAB	N/A	N/A	N/A	STANDARD	1967-12-13
19-4512	BPC Central Small Diameter Package 4A		427685	Sewer Manhole	REHAB	N/A	N/A	N/A	STANDARD	1966-11-30
19-4512	BPC Central Small Diameter Package 4A		427686	Sewer Manhole	REHAB	N/A	N/A	N/A	STANDARD	1966-11-30
19-4512	BPC Central Small Diameter Package 4A		426898	Sewer Manhole	REHAB	N/A	N/A	N/A	STANDARD	1997-03-17
19-4512	BPC Central Small Diameter Package 4A		426834	Sewer Manhole	REHAB	N/A	N/A	N/A	STANDARD	1990-07-17
19-4512	BPC Central Small Diameter Package 4A		425279	Sewer Manhole	REHAB	N/A	N/A	N/A	STANDARD	1955-08-01
19-4512	BPC Central Small Diameter Package 4A		424987	Sewer Manhole	REHAB	N/A	N/A	N/A	STANDARD	1955-08-01
19-4512	BPC Central Small Diameter Package 4A		436036	Sewer Manhole	REHAB	N/A	N/A	N/A	STANDARD	1925-04-01
19-4512	BPC Central Small Diameter Package 4A		490774	Sewer Manhole	REHAB	N/A	N/A	N/A	STANDARD	1958-05-14
19-4512	BPC Central Small Diameter Package 4A		499288	Sewer Manhole	REHAB	N/A	N/A	N/A	STANDARD	1968-03-04
19-4512	BPC Central Small Diameter Package 4A		424499	Sewer Manhole	REHAB	N/A	N/A	N/A	STANDARD	1923-01-08
19-4512	BPC Central Small Diameter Package 4A		424542	Sewer Manhole	REHAB	N/A	N/A	N/A	STANDARD	1923-01-08
19-4512	BPC Central Small Diameter Package 4A		427569	Sewer Manhole	REHAB	N/A	N/A	N/A	STANDARD	1965-10-19
19-4512	BPC Central Small Diameter Package 4A		427639	Sewer Manhole	REHAB	N/A	N/A	N/A	STANDARD	1965-10-19
19-4512	BPC Central Small Diameter Package 4A		440398	Sewer Manhole	REHAB	N/A	N/A	N/A	STANDARD	1951-12-10
19-4512	BPC Central Small Diameter Package 4A		426793	Sewer Manhole	REHAB	N/A	N/A	N/A	STANDARD	1951-12-10
19-4512	BPC Central Small Diameter Package 4A		444238	Sewer Manhole	REHAB	N/A	N/A	N/A	STANDARD	2002-04-24
19-4512	BPC Central Small Diameter Package 4A		431519	Sewer Manhole	REHAB	N/A	N/A	N/A	STANDARD	1928-05-12
19-4512	BPC Central Small Diameter Package 4A		432261	Sewer Manhole	REHAB	N/A	N/A	N/A	STANDARD	1935-12-12
19-4512	BPC Central Small Diameter Package 4A		445254	Sewer Manhole	REHAB	N/A	N/A	N/A	STANDARD	1935-12-12
19-4512	BPC Central Small Diameter Package 4A		432572	Sewer Manhole	REHAB	N/A	N/A	N/A	STANDARD	1984-01-28
19-4512	BPC Central Small Diameter Package 4A		432311	Sewer Manhole	REHAB	N/A	N/A	N/A	STANDARD	1940-03-06
19-4512	BPC Central Small Diameter Package 4A		425660	Sewer Manhole	REHAB	N/A	N/A	N/A	STANDARD	1950-10-06
19-4512	BPC Central Small Diameter Package 4A		425658	Sewer Manhole	REHAB	N/A	N/A	N/A	STANDARD	2012-01-18
19-4512	BPC Central Small Diameter Package 4A		499486	Sewer Manhole	REHAB	N/A	N/A	N/A	STANDARD	1957-01-08
19-4512	BPC Central Small Diameter Package 4A		498749	Sewer Manhole	REHAB	N/A	N/A	N/A	STANDARD	1957-08-01
19-4512	BPC Central Small Diameter Package 4A		427938	Sewer Manhole	REHAB	N/A	N/A	N/A	STANDARD	2012-01-08
19-4512	BPC Central Small Diameter Package 4A		427255	Sewer Manhole	REHAB	N/A	N/A	N/A	STANDARD	1965-06-01
19-4512	BPC Central Small Diameter Package 4A		422788	Sewer Manhole	REHAB	N/A	N/A	N/A	STANDARD	1939-01-30
19-4512	BPC Central Small Diameter Package 4A		423754	Sewer Manhole	REHAB	N/A	N/A	N/A	STANDARD	1939-01-30
19-4512	BPC Central Small Diameter Package 4A		426581	Sewer Manhole	REHAB	N/A	N/A	N/A	STANDARD	1927-10-01
19-4512	BPC Central Small Diameter Package 4A		426513	Sewer Manhole	REHAB	N/A	N/A	N/A	STANDARD	1995-11-27
19-4512	BPC Central Small Diameter Package 4A		423976	Sewer Manhole	REPLACE	N/A	N/A	N/A	DROP	1916-10-06
19-4517	Blue Wing Rd. to IH 37 Sewer Project	Project 15 - 2021 SD Rehab Program	993288	Sewer Main	REHAB	295	84	RL	N/A	1985-11-20
19-4517	Blue Wing Rd. to IH 37 Sewer Project	Project 15 - 2021 SD Rehab Program	3009927	Sewer Main	REHAB	27.4	84	RL	N/A	1985-11-20

SAWS Job Number	SAWS Project Name	Early Action / Remedial Measures Plan Project Name	Asset ID	Asset Type	Remedial Measure Type	Pipe Length (feet)	Pipe Diameter (inches)	Pipe Material	Manhole Type	Original Install Date
19-4517	Blue Wing Rd. to IH 37 Sewer Project		3864911	Sewer Main	REPLACE	19	24	PVC	N/A	1968-04-01
19-4517	Blue Wing Rd. to IH 37 Sewer Project		995260	Sewer Main	REHAB	317	18	RL	N/A	1974-02-05
19-4517	Blue Wing Rd. to IH 37 Sewer Project	Project 15 - 2021 SD Rehab Program	1013515	Sewer Main	REHAB	317.97	60	RL	N/A	1968-04-01
19-4517	Blue Wing Rd. to IH 37 Sewer Project		991898	Sewer Main	REHAB	1643.79	60	RL	N/A	1968-04-01
19-4517	Blue Wing Rd. to IH 37 Sewer Project		994108	Sewer Main	REHAB	1034.82	60	RL	N/A	1968-04-01
19-4517	Blue Wing Rd. to IH 37 Sewer Project		993979	Sewer Main	REHAB	1263.29	60	RL	N/A	1968-04-01
19-4517	Blue Wing Rd. to IH 37 Sewer Project		3792615	Sewer Main	REHAB	654.14	60	RL	N/A	1968-04-01
19-4517	Blue Wing Rd. to IH 37 Sewer Project		993338	Sewer Main	REHAB	968	60	RL	N/A	1968-04-01
19-4517	Blue Wing Rd. to IH 37 Sewer Project		3937195	Sewer Main	NEW	70	18	PVC	N/A	NEW
19-4517	Blue Wing Rd. to IH 37 Sewer Project		450935	Sewer Manhole	REPLACE	N/A	N/A	N/A	IN SIPHON	1985-11-20
19-4517	Blue Wing Rd. to IH 37 Sewer Project		450934	Sewer Manhole	REHAB	N/A	N/A	N/A	IN SIPHON	2003-08-26
19-4517	Blue Wing Rd. to IH 37 Sewer Project		462852	Sewer Manhole	REHAB	N/A	N/A	N/A	STANDARD	1968-04-01
19-4517	Blue Wing Rd. to IH 37 Sewer Project		451523	Sewer Manhole	REHAB	N/A	N/A	N/A	STANDARD	1985-11-20
19-4517	Blue Wing Rd. to IH 37 Sewer Project		462853	Sewer Manhole	REHAB	N/A	N/A	N/A	STANDARD	1968-04-01
19-4517	Blue Wing Rd. to IH 37 Sewer Project		450070	Sewer Manhole	REHAB	N/A	N/A	N/A	DROP	1968-04-01
19-4517	Blue Wing Rd. to IH 37 Sewer Project		3864912	Sewer Manhole	NEW	N/A	N/A	N/A	STANDARD	NEW
19-4517	Blue Wing Rd. to IH 37 Sewer Project		3864899	Sewer Manhole	NEW	N/A	N/A	N/A	DROP	NEW
19-4517	Blue Wing Rd. to IH 37 Sewer Project		450883	Sewer Manhole	REHAB	N/A	N/A	N/A	STANDARD	1968-04-01
19-4517	Blue Wing Rd. to IH 37 Sewer Project		3792614	Sewer Manhole	REHAB	N/A	N/A	N/A	DROP	1976-06-16
19-4517	Blue Wing Rd. to IH 37 Sewer Project		451431	Sewer Manhole	REPLACE	N/A	N/A	N/A	DROP	1985-11-20
19-4517	Blue Wing Rd. to IH 37 Sewer Project		450936	Sewer Manhole	REHAB	N/A	N/A	N/A	STANDARD	1968-04-01
19-4534	Package 8 Replacement - Bitters Site Bore		1004447	Sewer Main	REPLACE	208	15	PVC	N/A	1975-07-30
19-4534	Package 8 Replacement - Bitters Site Bore		3937029	Sewer Main	NEW	27	12	PVC	N/A	NEW
19-4534	Package 8 Replacement - Bitters Site Bore		3937032	Sewer Main	NEW	24	15	PVC	N/A	NEW
19-4534	Package 8 Replacement - Bitters Site Bore		3937031	Sewer Main	NEW	499	12	HDPE	N/A	NEW
19-4534	Package 8 Replacement - Bitters Site Bore		4099355	Sewer Main	NEW	14.01	12	PVC	N/A	NEW
19-4534	Package 8 Replacement - Bitters Site Bore		3937027	Sewer Manhole	NEW	N/A	N/A	N/A	STANDARD	NEW
19-4534	Package 8 Replacement - Bitters Site Bore		472079	Sewer Manhole	REPLACE	N/A	N/A	N/A	DROP	1975-07-30
19-4534	Package 8 Replacement - Bitters Site Bore		459989	Sewer Manhole	REPLACE	N/A	N/A	N/A	STANDARD	1975-07-30
19-4534	Package 8 Replacement - Bitters Site Bore		3937026	Sewer Manhole	NEW	N/A	N/A	N/A	DROP	NEW
19-4534	Package 8 Replacement - Bitters Site Bore		4099363	Sewer Manhole	NEW	N/A	N/A	N/A	STANDARD	NEW
19-4534	Package 8 Replacement - Bitters Site Bore		3937028	Sewer Manhole	NEW	N/A	N/A	N/A	DROP	NEW
19-4536	Ellerman at S. San Marcos Sewer Replacement		979497	Sewer Main	REHAB	292	12	HDPE	N/A	1920-03-31
19-4536	Ellerman at S. San Marcos Sewer Replacement	Central Sewershed LD Rehab	1058816	Sewer Main	REHAB	350	12	HDPE	N/A	1920-03-31
19-4536	Ellerman at S. San Marcos Sewer Replacement		3919920	Sewer Main	NEW	75	8	PVC	N/A	NEW
19-4536	Ellerman at S. San Marcos Sewer Replacement		501242	Sewer Manhole	REHAB	N/A	N/A	N/A	DROP	2004-11-17
19-4536	Ellerman at S. San Marcos Sewer Replacement		424161	Sewer Manhole	REHAB	N/A	N/A	N/A	STANDARD	1920-03-31
19-4536	Ellerman at S. San Marcos Sewer Replacement		3874523	Sewer Manhole	NEW	N/A	N/A	N/A	STANDARD	NEW
19-4537	BPC Central Large Diameter Package 1A	Central Sewershed LD Rehab	1064648	Sewer Main	REHAB	678	30	RL	N/A	1965-12-01
19-4537	BPC Central Large Diameter Package 1A		505159	Sewer Manhole	REPLACE	N/A	N/A	N/A	STANDARD	1987-11-24
19-4537	BPC Central Large Diameter Package 1A		435999	Sewer Manhole	REHAB	N/A	N/A	N/A	STANDARD	1965-12-01
19-4542	2019 CMOM Package 3 (Urgent)		1065323	Sewer Main	REPLACE	309.54	10	PVC	N/A	1988-03-10
19-4542	2019 CMOM Package 3 (Urgent)		1064271	Sewer Main	REPLACE	153.7	8	PVC	N/A	1926-02-18
19-4542	2019 CMOM Package 3 (Urgent)		1064272	Sewer Main	REPLACE	295	8	PVC	N/A	1926-02-18
19-4542	2019 CMOM Package 3 (Urgent)		1026195	Sewer Main	REPLACE	81.45	18	PVC	N/A	UNKNOWN

SAWS Job Number	SAWS Project Name	Early Action / Remedial Measures Plan Project Name	Asset ID	Asset Type	Remedial Measure Type	Pipe Length (feet)	Pipe Diameter (inches)	Pipe Material	Manhole Type	Original Install Date
19-4542	2019 CMOM Package 3 (Urgent)		1029099	Sewer Main	REHAB	42.63	15	HDPE	N/A	1935-03-08
19-4542	2019 CMOM Package 3 (Urgent)		971718	Sewer Main	REHAB	137.87	8	HDPE	N/A	1964-10-01
19-4542	2019 CMOM Package 3 (Urgent)	Project 18 - 2023 SD Rehab Program	979635	Sewer Main	REPLACE	92.36	8	PVC	N/A	1951-12-15
19-4542	2019 CMOM Package 3 (Urgent)		997508	Sewer Main	REPLACE	283.14	12	PVC	N/A	1925-06-01
19-4542	2019 CMOM Package 3 (Urgent)		4254536	Sewer Main	REHAB	374.79	12	HDPE	N/A	1965-06-01
19-4542	2019 CMOM Package 3 (Urgent)		1048744	Sewer Main	REHAB	410.71	8	HDPE	N/A	1927-09-23
19-4542	2019 CMOM Package 3 (Urgent)		4108802	Sewer Main	REHAB	19.75	8	HDPE	N/A	UNKNOWN
19-4542	2019 CMOM Package 3 (Urgent)		987366	Sewer Main	REHAB	500.05	8	HDPE	N/A	1959-06-01
19-4542	2019 CMOM Package 3 (Urgent)		998852	Sewer Main	REPLACE	454	12	PVC	N/A	1960-01-21
19-4542	2019 CMOM Package 3 (Urgent)		3964503	Sewer Main	NEW	144.92	12	PVC	N/A	NEW
19-4542	2019 CMOM Package 3 (Urgent)		3964502	Sewer Main	NEW	33.59	12	PVC	N/A	NEW
19-4542	2019 CMOM Package 3 (Urgent)	Project 18 - 2023 SD Rehab Program	966093	Sewer Main	REHAB	329.67	8	HDPE	N/A	1952-05-01
19-4542	2019 CMOM Package 3 (Urgent)		1055552	Sewer Main	REHAB	400.29	8	HDPE	N/A	1973-04-13
19-4542	2019 CMOM Package 3 (Urgent)		1047734	Sewer Main	REPLACE	148.57	8	PVC	N/A	1977-11-01
19-4542	2019 CMOM Package 3 (Urgent)		4255740	Sewer Main	NEW	10	4	HDPE	N/A	NEW
19-4542	2019 CMOM Package 3 (Urgent)		416791	Sewer Manhole	REHAB	N/A	N/A	N/A	STANDARD	1952-05-01
19-4542	2019 CMOM Package 3 (Urgent)		419085	Sewer Manhole	REHAB	N/A	N/A	N/A	STANDARD	1952-05-01
19-4542	2019 CMOM Package 3 (Urgent)		504545	Sewer Manhole	REPLACE	N/A	N/A	N/A	DROP	1988-03-10
19-4542	2019 CMOM Package 3 (Urgent)		503922	Sewer Manhole	REPLACE	N/A	N/A	N/A	DROP	1988-03-10
19-4542	2019 CMOM Package 3 (Urgent)		4028900	Sewer Manhole	NEW	N/A	N/A	N/A	STANDARD	NEW
19-4542	2019 CMOM Package 3 (Urgent)		504552	Sewer Manhole	REPLACE	N/A	N/A	N/A	STANDARD	1926-02-18
19-4542	2019 CMOM Package 3 (Urgent)		473166	Sewer Manhole	REPLACE	N/A	N/A	N/A	DROP	1935-03-08
19-4542	2019 CMOM Package 3 (Urgent)		473167	Sewer Manhole	REPLACE	N/A	N/A	N/A	DROP	1935-03-08
19-4542	2019 CMOM Package 3 (Urgent)		428173	Sewer Manhole	REPLACE	N/A	N/A	N/A	STANDARD	1966-03-15
19-4542	2019 CMOM Package 3 (Urgent)		427773	Sewer Manhole	REPLACE	N/A	N/A	N/A	STANDARD	1964-10-01
19-4542	2019 CMOM Package 3 (Urgent)		427824	Sewer Manhole	REHAB	N/A	N/A	N/A	STANDARD	1955-05-09
19-4542	2019 CMOM Package 3 (Urgent)		428889	Sewer Manhole	REPLACE	N/A	N/A	N/A	STANDARD	1951-12-15
19-4542	2019 CMOM Package 3 (Urgent)		428891	Sewer Manhole	REPLACE	N/A	N/A	N/A	STANDARD	1951-12-15
19-4542	2019 CMOM Package 3 (Urgent)		422383	Sewer Manhole	REPLACE	N/A	N/A	N/A	STANDARD	1925-06-01
19-4542	2019 CMOM Package 3 (Urgent)		4028920	Sewer Manhole	NEW	N/A	N/A	N/A	STANDARD	NEW
19-4542	2019 CMOM Package 3 (Urgent)		483756	Sewer Manhole	REHAB	N/A	N/A	N/A	STANDARD	1996-08-09
19-4542	2019 CMOM Package 3 (Urgent)		489318	Sewer Manhole	REHAB	N/A	N/A	N/A	STANDARD	1997-12-19
19-4542	2019 CMOM Package 3 (Urgent)		439882	Sewer Manhole	REHAB	N/A	N/A	N/A	STANDARD	1927-09-23
19-4542	2019 CMOM Package 3 (Urgent)		439037	Sewer Manhole	REPLACE	N/A	N/A	N/A	STANDARD	1959-06-01
19-4542	2019 CMOM Package 3 (Urgent)		2790658	Sewer Manhole	REHAB	N/A	N/A	N/A	STANDARD	2011-08-23
19-4542	2019 CMOM Package 3 (Urgent)		455230	Sewer Manhole	REPLACE	N/A	N/A	N/A	STANDARD	2022-12-15
19-4542	2019 CMOM Package 3 (Urgent)		3964515	Sewer Manhole	NEW	N/A	N/A	N/A	STANDARD	NEW
19-4542	2019 CMOM Package 3 (Urgent)		455300	Sewer Manhole	REPLACE	N/A	N/A	N/A	STANDARD	1960-01-21
19-4542	2019 CMOM Package 3 (Urgent)		486369	Sewer Manhole	REHAB	N/A	N/A	N/A	STANDARD	1973-04-13
19-4542	2019 CMOM Package 3 (Urgent)		486742	Sewer Manhole	REHAB	N/A	N/A	N/A	STANDARD	1973-04-13
19-4542	2019 CMOM Package 3 (Urgent)		447280	Sewer Manhole	REHAB	N/A	N/A	N/A	STANDARD	1977-11-01
19-4542	2019 CMOM Package 3 (Urgent)		446493	Sewer Manhole	REHAB	N/A	N/A	N/A	STANDARD	1977-11-01
19-4544	Multiple Sewershed Package 12 - CIPP	Project 16 - 2022 SD Rehab Program	999338	Sewer Main	REHAB	180	10	RL	N/A	1967-03-21
19-4544	Multiple Sewershed Package 12 - CIPP	Project 17 - 2023 SD Rehab Program	992600	Sewer Main	REHAB	275	8	RL	N/A	1950-05-08
19-4544	Multiple Sewershed Package 12 - CIPP		990611	Sewer Main	REHAB	311	8	RL	N/A	1956-10-15

SAWS Job Number	SAWS Project Name	Early Action / Remedial Measures Plan Project Name	Asset ID	Asset Type	Remedial Measure Type	Pipe Length (feet)	Pipe Diameter (inches)	Pipe Material	Manhole Type	Original Install Date
19-4544	Multiple Sewershed Package 12 - CIPP	Project 16 - 2022 SD Rehab Program	973088	Sewer Main	REHAB	212.3	12	RL	N/A	1935-04-08
19-4544	Multiple Sewershed Package 12 - CIPP		454256	Sewer Manhole	REHAB	N/A	N/A	N/A	DROP	1967-03-21
19-4544	Multiple Sewershed Package 12 - CIPP		454308	Sewer Manhole	REHAB	N/A	N/A	N/A	STANDARD	1967-03-21
19-4544	Multiple Sewershed Package 12 - CIPP		3909673	Sewer Manhole	NEW	N/A	N/A	N/A	STANDARD	NEW
19-4544	Multiple Sewershed Package 12 - CIPP		434894	Sewer Manhole	REPLACE	N/A	N/A	N/A	STANDARD	1956-10-15
19-4544	Multiple Sewershed Package 12 - CIPP		4038924	Sewer Manhole	NEW	N/A	N/A	N/A	STANDARD	NEW
19-4544	Multiple Sewershed Package 12 - CIPP		429288	Sewer Manhole	REHAB	N/A	N/A	N/A	STANDARD	2005-08-25
19-4544	Multiple Sewershed Package 12 - CIPP		441365	Sewer Manhole	REHAB	N/A	N/A	N/A	STANDARD	2000-09-06
19-4545	Multiple Sewershed Package 14 – Open Cut and Pipe Bursting		1058334	Sewer Main	REPLACE	40.24	8	PVC	N/A	1996-08-13
19-4545	Multiple Sewershed Package 14 – Open Cut and Pipe Bursting		1051654	Sewer Main	REPLACE	357.82	8	PVC	N/A	1970-06-15
19-4545	Multiple Sewershed Package 14 – Open Cut and Pipe Bursting		1016288	Sewer Main	REHAB	87	8	HDPE	N/A	1961-10-30
19-4545	Multiple Sewershed Package 14 – Open Cut and Pipe Bursting		998658	Sewer Main	REPLACE	235.9	8	PVC	N/A	1962-11-14
19-4545	Multiple Sewershed Package 14 – Open Cut and Pipe Bursting		1015934	Sewer Main	REHAB	397	8	HDPE	N/A	1961-10-30
19-4545	Multiple Sewershed Package 14 – Open Cut and Pipe Bursting	Project 18 - 2023 SD Rehab Program	1016314	Sewer Main	REHAB	179	8	HDPE	N/A	1961-10-30
19-4545	Multiple Sewershed Package 14 – Open Cut and Pipe Bursting	Project 18 - 2023 SD Rehab Program	1015786	Sewer Main	REHAB	405	8	HDPE	N/A	1961-10-30
19-4545	Multiple Sewershed Package 14 – Open Cut and Pipe Bursting	Project 18 - 2023 SD Rehab Program	1013558	Sewer Main	REHAB	400	8	HDPE	N/A	1961-10-30
19-4545	Multiple Sewershed Package 14 – Open Cut and Pipe Bursting	Project 17 - 2023 SD Rehab Program	1015599	Sewer Main	REPLACE	181.55	8	PVC	N/A	1989-08-01
19-4545	Multiple Sewershed Package 14 – Open Cut and Pipe Bursting		4135355	Sewer Main	REPLACE	222.3	8	PVC	N/A	1952-10-24
19-4545	Multiple Sewershed Package 14 – Open Cut and Pipe Bursting		4074360	Sewer Main	REPLACE	27.88	8	PVC	N/A	1962-11-14
19-4545	Multiple Sewershed Package 14 – Open Cut and Pipe Bursting		4074359	Sewer Main	NEW	322.53	8	PVC	N/A	NEW
19-4545	Multiple Sewershed Package 14 – Open Cut and Pipe Bursting		4074358	Sewer Main	NEW	14.12	8	PVC	N/A	NEW
19-4545	Multiple Sewershed Package 14 – Open Cut and Pipe Bursting		3952239	Sewer Main	NEW	236.21	8	PVC	N/A	NEW
19-4545	Multiple Sewershed Package 14 – Open Cut and Pipe Bursting	Project 17 - 2023 SD Rehab Program	1000594	Sewer Main	REPLACE	8.32	8	PVC	N/A	1962-11-14
19-4545	Multiple Sewershed Package 14 – Open Cut and Pipe Bursting		3937034	Sewer Main	NEW	155	8	PVC	N/A	NEW
19-4545	Multiple Sewershed Package 14 – Open Cut and Pipe Bursting	Project 18 - 2023 SD Rehab Program	1053763	Sewer Main	NEW	95	8	PVC	N/A	NEW
19-4545	Multiple Sewershed Package 14 – Open Cut and Pipe Bursting		495234	Sewer Manhole	REHAB	N/A	N/A	N/A	STANDARD	1970-07-28

SAWS Job Number	SAWS Project Name	Early Action / Remedial Measures Plan Project Name	Asset ID	Asset Type	Remedial Measure Type	Pipe Length (feet)	Pipe Diameter (inches)	Pipe Material	Manhole Type	Original Install Date
19-4545	Multiple Sewershed Package 14 – Open Cut and Pipe Bursting		494507	Sewer Manhole	REPLACE	N/A	N/A	N/A	DROP	1996-08-13
19-4545	Multiple Sewershed Package 14 – Open Cut and Pipe Bursting		494099	Sewer Manhole	REPLACE	N/A	N/A	N/A	STANDARD	1970-07-28
19-4545	Multiple Sewershed Package 14 – Open Cut and Pipe Bursting		495071	Sewer Manhole	REPLACE	N/A	N/A	N/A	DROP	1996-08-13
19-4545	Multiple Sewershed Package 14 – Open Cut and Pipe Bursting		442093	Sewer Manhole	REPLACE	N/A	N/A	N/A	STANDARD	1989-08-01
19-4545	Multiple Sewershed Package 14 – Open Cut and Pipe Bursting		499752	Sewer Manhole	REPLACE	N/A	N/A	N/A	STANDARD	1970-06-15
19-4545	Multiple Sewershed Package 14 – Open Cut and Pipe Bursting		455741	Sewer Manhole	REHAB	N/A	N/A	N/A	STANDARD	1962-11-14
19-4545	Multiple Sewershed Package 14 – Open Cut and Pipe Bursting		440576	Sewer Manhole	REHAB	N/A	N/A	N/A	STANDARD	1966-11-21
19-4545	Multiple Sewershed Package 14 – Open Cut and Pipe Bursting		440183	Sewer Manhole	REHAB	N/A	N/A	N/A	STANDARD	1961-10-30
19-4545	Multiple Sewershed Package 14 – Open Cut and Pipe Bursting		466494	Sewer Manhole	REPLACE	N/A	N/A	N/A	STANDARD	1962-11-14
19-4545	Multiple Sewershed Package 14 – Open Cut and Pipe Bursting		440502	Sewer Manhole	REHAB	N/A	N/A	N/A	STANDARD	1961-10-30
19-4545	Multiple Sewershed Package 14 – Open Cut and Pipe Bursting		454038	Sewer Manhole	REPLACE	N/A	N/A	N/A	STANDARD	1952-10-24
19-4545	Multiple Sewershed Package 14 – Open Cut and Pipe Bursting		440501	Sewer Manhole	REHAB	N/A	N/A	N/A	STANDARD	1961-10-30
19-4545	Multiple Sewershed Package 14 – Open Cut and Pipe Bursting		440503	Sewer Manhole	REHAB	N/A	N/A	N/A	STANDARD	2012-01-18
19-4545	Multiple Sewershed Package 14 – Open Cut and Pipe Bursting		454692	Sewer Manhole	REPLACE	N/A	N/A	N/A	STANDARD	1989-08-01
19-4545	Multiple Sewershed Package 14 – Open Cut and Pipe Bursting		3937035	Sewer Manhole	NEW	N/A	N/A	N/A	STANDARD	NEW
19-4545	Multiple Sewershed Package 14 – Open Cut and Pipe Bursting		4074355	Sewer Manhole	NEW	N/A	N/A	N/A	STANDARD	NEW
19-4545	Multiple Sewershed Package 14 – Open Cut and Pipe Bursting		4074357	Sewer Manhole	NEW	N/A	N/A	N/A	STANDARD	NEW
19-4545	Multiple Sewershed Package 14 – Open Cut and Pipe Bursting		4074356	Sewer Manhole	NEW	N/A	N/A	N/A	STANDARD	NEW
19-4545	Multiple Sewershed Package 14 – Open Cut and Pipe Bursting		3952238	Sewer Manhole	NEW	N/A	N/A	N/A	STANDARD	NEW
19-4545	Multiple Sewershed Package 14 – Open Cut and Pipe Bursting		3937033	Sewer Manhole	NEW	N/A	N/A	N/A	STANDARD	NEW
19-4545	Multiple Sewershed Package 14 – Open Cut and Pipe Bursting		440500	Sewer Manhole	REHAB	N/A	N/A	N/A	STANDARD	1961-10-30
19-4545	Multiple Sewershed Package 14 – Open Cut and Pipe Bursting		3952256	Sewer Manhole	NEW	N/A	N/A	N/A	STANDARD	NEW
20-4518	Multiple Sewershed Package 18A (Willow Springs)		4016366	Sewer Main	NEW	130	8	PVC	N/A	NEW

SAWS Job Number	SAWS Project Name	Early Action / Remedial Measures Plan Project Name	Asset ID	Asset Type	Remedial Measure Type	Pipe Length (feet)	Pipe Diameter (inches)	Pipe Material	Manhole Type	Original Install Date
20-4518	Multiple Sewershed Package 18A (Willow Springs)		4016318	Sewer Main	NEW	370	8	PVC	N/A	NEW
20-4518	Multiple Sewershed Package 18A (Willow Springs)		4016364	Sewer Main	NEW	300	8	PVC	N/A	NEW
20-4518	Multiple Sewershed Package 18A (Willow Springs)		4016363	Sewer Main	NEW	140	8	PVC	N/A	NEW
20-4518	Multiple Sewershed Package 18A (Willow Springs)		4016319	Sewer Main	NEW	260	8	PVC	N/A	NEW
20-4518	Multiple Sewershed Package 18A (Willow Springs)		4016365	Sewer Main	NEW	34.73	8	PVC	N/A	NEW
20-4518	Multiple Sewershed Package 18A (Willow Springs)		439956	Sewer Manhole	REHAB	N/A	N/A	N/A	STANDARD	1950-12-11
20-4518	Multiple Sewershed Package 18A (Willow Springs)		4016360	Sewer Manhole	NEW	N/A	N/A	N/A	STANDARD	NEW
20-4518	Multiple Sewershed Package 18A (Willow Springs)		4016361	Sewer Manhole	NEW	N/A	N/A	N/A	STANDARD	NEW
20-4518	Multiple Sewershed Package 18A (Willow Springs)		4016362	Sewer Manhole	NEW	N/A	N/A	N/A	STANDARD	NEW
20-4518	Multiple Sewershed Package 18A (Willow Springs)		4016359	Sewer Manhole	NEW	N/A	N/A	N/A	STANDARD	NEW
20-4518	Multiple Sewershed Package 18A (Willow Springs)		4016358	Sewer Manhole	NEW	N/A	N/A	N/A	STANDARD	NEW
20-4520	BPC West Sewershed Package 6B - Pipe Bursting / Open Cut	Project 17 - 2023 SD Rehab Program	1031761	Sewer Main	REPLACE	351	8	PVC	N/A	1963-05-01
20-4520	BPC West Sewershed Package 6B - Pipe Bursting / Open Cut	Project 17 - 2023 SD Rehab Program	1031111	Sewer Main	REPLACE	283	8	PVC	N/A	1963-05-01
20-4520	BPC West Sewershed Package 6B - Pipe Bursting / Open Cut	Project 17 - 2023 SD Rehab Program	1031194	Sewer Main	REHAB	400	8	HDPE	N/A	1963-05-01
20-4520	BPC West Sewershed Package 6B - Pipe Bursting / Open Cut	Project 17 - 2023 SD Rehab Program	1042104	Sewer Main	REPLACE	133	8	PVC	N/A	1960-08-15
20-4520	BPC West Sewershed Package 6B - Pipe Bursting / Open Cut		4023310	Sewer Main	NEW	200	12	PVC	N/A	NEW
20-4520	BPC West Sewershed Package 6B - Pipe Bursting / Open Cut	Project 17 - 2023 SD Rehab Program	1029724	Sewer Main	REHAB	162	8	HDPE	N/A	1960-08-15
20-4520	BPC West Sewershed Package 6B - Pipe Bursting / Open Cut	Project 17 - 2023 SD Rehab Program	1031888	Sewer Main	REHAB	400	8	HDPE	N/A	1960-08-15
20-4520	BPC West Sewershed Package 6B - Pipe Bursting / Open Cut	Project 17 - 2023 SD Rehab Program	1042158	Sewer Main	REHAB	119	8	HDPE	N/A	1960-08-15
20-4520	BPC West Sewershed Package 6B - Pipe Bursting / Open Cut	Project 17 - 2023 SD Rehab Program	1042294	Sewer Main	REHAB	147	8	HDPE	N/A	1960-08-15
20-4520	BPC West Sewershed Package 6B - Pipe Bursting / Open Cut	Project 17 - 2023 SD Rehab Program	1032080	Sewer Main	REHAB	130	8	HDPE	N/A	1959-11-01
20-4520	BPC West Sewershed Package 6B - Pipe Bursting / Open Cut		4023312	Sewer Main	REPLACE	86	8	PVC	N/A	1962-02-21
20-4520	BPC West Sewershed Package 6B - Pipe Bursting / Open Cut	Project 17 - 2023 SD Rehab Program	1029437	Sewer Main	REPLACE	445	8	PVC	N/A	1957-01-25
20-4520	BPC West Sewershed Package 6B - Pipe Bursting / Open Cut	Project 17 - 2023 SD Rehab Program	1032024	Sewer Main	REPLACE	331	8	PVC	N/A	1957-01-25
20-4520	BPC West Sewershed Package 6B - Pipe Bursting / Open Cut	Project 17 - 2023 SD Rehab Program	1029715	Sewer Main	REPLACE	372	8	PVC	N/A	1957-01-25
20-4520	BPC West Sewershed Package 6B - Pipe Bursting / Open Cut	Project 17 - 2023 SD Rehab Program	1029497	Sewer Main	REHAB	369	8	HDPE	N/A	1962-10-16
20-4520	BPC West Sewershed Package 6B - Pipe Bursting / Open Cut		4023313	Sewer Main	REPLACE	132	15	PVC	N/A	1959-08-06
20-4520	BPC West Sewershed Package 6B - Pipe Bursting / Open Cut		4023342	Sewer Main	REPLACE	70	15	PVC	N/A	1959-08-06

SAWS Job Number	SAWS Project Name	Early Action / Remedial Measures Plan Project Name	Asset ID	Asset Type	Remedial Measure Type	Pipe Length (feet)	Pipe Diameter (inches)	Pipe Material	Manhole Type	Original Install Date
20-4520	BPC West Sewershed Package 6B - Pipe Bursting / Open Cut	Project 17 - 2023 SD Rehab Program	1029651	Sewer Main	REPLACE	133	8	PVC	N/A	1960-04-13
20-4520	BPC West Sewershed Package 6B - Pipe Bursting / Open Cut	Project 17 - 2023 SD Rehab Program	1030127	Sewer Main	REHAB	26	8	HDPE	N/A	1960-02-03
20-4520	BPC West Sewershed Package 6B - Pipe Bursting / Open Cut	Project 17 - 2023 SD Rehab Program	1030638	Sewer Main	REHAB	208	8	HDPE	N/A	1960-02-03
20-4520	BPC West Sewershed Package 6B - Pipe Bursting / Open Cut	Project 17 - 2023 SD Rehab Program	1029354	Sewer Main	REHAB	106	8	HDPE	N/A	1960-10-12
20-4520	BPC West Sewershed Package 6B - Pipe Bursting / Open Cut	Project 17 - 2023 SD Rehab Program	1029979	Sewer Main	REHAB	176	8	HDPE	N/A	1960-10-12
20-4520	BPC West Sewershed Package 6B - Pipe Bursting / Open Cut	Project 17 - 2023 SD Rehab Program	1029902	Sewer Main	REPLACE	354	8	PVC	N/A	1959-04-01
20-4520	BPC West Sewershed Package 6B - Pipe Bursting / Open Cut	Project 17 - 2023 SD Rehab Program	1029273	Sewer Main	REPLACE	362	8	PVC	N/A	1959-04-01
20-4520	BPC West Sewershed Package 6B - Pipe Bursting / Open Cut	Project 17 - 2023 SD Rehab Program	1054042	Sewer Main	REHAB	417	10	HDPE	N/A	1968-10-31
20-4520	BPC West Sewershed Package 6B - Pipe Bursting / Open Cut	Project 17 - 2023 SD Rehab Program	1059070	Sewer Main	REHAB	299	8	HDPE	N/A	1970-06-15
20-4520	BPC West Sewershed Package 6B - Pipe Bursting / Open Cut		475205	Sewer Manhole	REPLACE	N/A	N/A	N/A	STANDARD	1963-05-01
20-4520	BPC West Sewershed Package 6B - Pipe Bursting / Open Cut		475879	Sewer Manhole	REPLACE	N/A	N/A	N/A	STANDARD	1963-05-01
20-4520	BPC West Sewershed Package 6B - Pipe Bursting / Open Cut		475878	Sewer Manhole	REPLACE	N/A	N/A	N/A	STANDARD	1963-05-01
20-4520	BPC West Sewershed Package 6B - Pipe Bursting / Open Cut		475268	Sewer Manhole	REHAB	N/A	N/A	N/A	STANDARD	1963-05-01
20-4520	BPC West Sewershed Package 6B - Pipe Bursting / Open Cut		487311	Sewer Manhole	REHAB	N/A	N/A	N/A	DROP	1963-05-01
20-4520	BPC West Sewershed Package 6B - Pipe Bursting / Open Cut		475607	Sewer Manhole	REPLACE	N/A	N/A	N/A	STANDARD	1963-05-01
20-4520	BPC West Sewershed Package 6B - Pipe Bursting / Open Cut		4034283	Sewer Manhole	REPLACE	N/A	N/A	N/A	STANDARD	1960-08-15
20-4520	BPC West Sewershed Package 6B - Pipe Bursting / Open Cut		4023309	Sewer Manhole	NEW	N/A	N/A	N/A	DROP	NEW
20-4520	BPC West Sewershed Package 6B - Pipe Bursting / Open Cut		4023338	Sewer Manhole	NEW	N/A	N/A	N/A	DROP	NEW
20-4520	BPC West Sewershed Package 6B - Pipe Bursting / Open Cut		475402	Sewer Manhole	REHAB	N/A	N/A	N/A	STANDARD	1960-08-15
20-4520	BPC West Sewershed Package 6B - Pipe Bursting / Open Cut		475221	Sewer Manhole	REHAB	N/A	N/A	N/A	STANDARD	1960-08-15
20-4520	BPC West Sewershed Package 6B - Pipe Bursting / Open Cut		475797	Sewer Manhole	REHAB	N/A	N/A	N/A	STANDARD	1960-08-15
20-4520	BPC West Sewershed Package 6B - Pipe Bursting / Open Cut		475216	Sewer Manhole	REHAB	N/A	N/A	N/A	STANDARD	1960-08-15

SAWS Job Number	SAWS Project Name	Early Action / Remedial Measures Plan Project Name	Asset ID	Asset Type	Remedial Measure Type	Pipe Length (feet)	Pipe Diameter (inches)	Pipe Material	Manhole Type	Original Install Date
20-4520	BPC West Sewershed Package 6B - Pipe Bursting / Open Cut		474547	Sewer Manhole	REHAB	N/A	N/A	N/A	STANDARD	1960-08-15
20-4520	BPC West Sewershed Package 6B - Pipe Bursting / Open Cut		4023311	Sewer Manhole	REHAB	N/A	N/A	N/A	STANDARD	1959-11-01
20-4520	BPC West Sewershed Package 6B - Pipe Bursting / Open Cut		4023339	Sewer Manhole	NEW	N/A	N/A	N/A	STANDARD	NEW
20-4520	BPC West Sewershed Package 6B - Pipe Bursting / Open Cut		475500	Sewer Manhole	REPLACE	N/A	N/A	N/A	STANDARD	1962-02-21
20-4520	BPC West Sewershed Package 6B - Pipe Bursting / Open Cut		488034	Sewer Manhole	REPLACE	N/A	N/A	N/A	STANDARD	1957-01-25
20-4520	BPC West Sewershed Package 6B - Pipe Bursting / Open Cut		473977	Sewer Manhole	REPLACE	N/A	N/A	N/A	STANDARD	1957-01-25
20-4520	BPC West Sewershed Package 6B - Pipe Bursting / Open Cut		4023340	Sewer Manhole	NEW	N/A	N/A	N/A	STANDARD	NEW
20-4520	BPC West Sewershed Package 6B - Pipe Bursting / Open Cut		473980	Sewer Manhole	REPLACE	N/A	N/A	N/A	STANDARD	1957-01-25
20-4520	BPC West Sewershed Package 6B - Pipe Bursting / Open Cut		473971	Sewer Manhole	REPLACE	N/A	N/A	N/A	STANDARD	1962-10-16
20-4520	BPC West Sewershed Package 6B - Pipe Bursting / Open Cut		4023341	Sewer Manhole	NEW	N/A	N/A	N/A	STANDARD	NEW
20-4520	BPC West Sewershed Package 6B - Pipe Bursting / Open Cut		2382013	Sewer Manhole	REPLACE	N/A	N/A	N/A	STANDARD	2007-09-07
20-4520	BPC West Sewershed Package 6B - Pipe Bursting / Open Cut		474102	Sewer Manhole	REPLACE	N/A	N/A	N/A	STANDARD	2015-04-30
20-4520	BPC West Sewershed Package 6B - Pipe Bursting / Open Cut		473945	Sewer Manhole	REPLACE	N/A	N/A	N/A	STANDARD	1960-04-13
20-4520	BPC West Sewershed Package 6B - Pipe Bursting / Open Cut		484347	Sewer Manhole	REPLACE	N/A	N/A	N/A	STANDARD	2014-09-30
20-4520	BPC West Sewershed Package 6B - Pipe Bursting / Open Cut		474635	Sewer Manhole	REHAB	N/A	N/A	N/A	STANDARD	1960-02-03
20-4520	BPC West Sewershed Package 6B - Pipe Bursting / Open Cut		474319	Sewer Manhole	REHAB	N/A	N/A	N/A	STANDARD	1959-12-01
20-4520	BPC West Sewershed Package 6B - Pipe Bursting / Open Cut		474192	Sewer Manhole	REHAB	N/A	N/A	N/A	STANDARD	1960-02-03
20-4520	BPC West Sewershed Package 6B - Pipe Bursting / Open Cut		474001	Sewer Manhole	REHAB	N/A	N/A	N/A	STANDARD	1959-09-01
20-4520	BPC West Sewershed Package 6B - Pipe Bursting / Open Cut		474654	Sewer Manhole	REHAB	N/A	N/A	N/A	STANDARD	1960-10-12
20-4520	BPC West Sewershed Package 6B - Pipe Bursting / Open Cut		474003	Sewer Manhole	REHAB	N/A	N/A	N/A	STANDARD	1960-10-12
20-4520	BPC West Sewershed Package 6B - Pipe Bursting / Open Cut		474765	Sewer Manhole	REPLACE	N/A	N/A	N/A	STANDARD	1959-04-01
20-4520	BPC West Sewershed Package 6B - Pipe Bursting / Open Cut		474838	Sewer Manhole	REPLACE	N/A	N/A	N/A	STANDARD	1994-12-23

SAWS Job Number	SAWS Project Name	Early Action / Remedial Measures Plan Project Name	Asset ID	Asset Type	Remedial Measure Type	Pipe Length (feet)	Pipe Diameter (inches)	Pipe Material	Manhole Type	Original Install Date
20-4520	BPC West Sewershed Package 6B - Pipe Bursting / Open Cut		474008	Sewer Manhole	REPLACE	N/A	N/A	N/A	STANDARD	1959-04-01
20-4520	BPC West Sewershed Package 6B - Pipe Bursting / Open Cut		493375	Sewer Manhole	REHAB	N/A	N/A	N/A	STANDARD	1968-10-31
20-4520	BPC West Sewershed Package 6B - Pipe Bursting / Open Cut		500272	Sewer Manhole	REHAB	N/A	N/A	N/A	STANDARD	1968-10-31
20-4520	BPC West Sewershed Package 6B - Pipe Bursting / Open Cut		499751	Sewer Manhole	REHAB	N/A	N/A	N/A	STANDARD	1970-06-15
20-4520	BPC West Sewershed Package 6B - Pipe Bursting / Open Cut		499749	Sewer Manhole	REHAB	N/A	N/A	N/A	STANDARD	1970-06-15
21-0513	Replace Sewer Main at 3110 Mayfair Dr.		996190	Sewer Main	REPLACE	400	8	PVC	N/A	1965-09-09
21-0513	Replace Sewer Main at 3110 Mayfair Dr.		456378	Sewer Manhole	REPLACE	N/A	N/A	N/A	STANDARD	1965-09-09
21-0514	Replace Sewer Main at 1001 Burnet St.		998039	Sewer Main	REPLACE	473	8	PVC	N/A	1914-11-19
21-0515	Replace Sewer Main at 1800 blk. Wrangler Dr.		1031191	Sewer Main	REPLACE	311	12	PVC	N/A	1961-12-20
21-0515	Replace Sewer Main at 1800 blk. Wrangler Dr.		1031890	Sewer Main	REPLACE	306	8	PVC	N/A	1961-12-20
21-0515	Replace Sewer Main at 1800 blk. Wrangler Dr.		4073092	Sewer Main	REPLACE	100	8	PVC	N/A	2011-03-24
21-0515	Replace Sewer Main at 1800 blk. Wrangler Dr.		4073112	Sewer Manhole	NEW	N/A	N/A	N/A	STANDARD	NEW
21-0515	Replace Sewer Main at 1800 blk. Wrangler Dr.		487183	Sewer Manhole	REPLACE	N/A	N/A	N/A	STANDARD	1961-12-20
21-0517	Replace Sewer Main at 100 blk. Bank St.		981917	Sewer Main	REPLACE	466	8	PVC	N/A	1921-06-01
21-4505	BPC West Sewershed Large Diameter Package 6A	Project 17 - 2023 SD Rehab Program	1011880	Sewer Main	REHAB	126	36	RL	N/A	1986-12-09
21-4505	BPC West Sewershed Large Diameter Package 6A	Project 17 - 2023 SD Rehab Program	1012457	Sewer Main	REHAB	510	36	RL	N/A	1986-12-09
21-4505	BPC West Sewershed Large Diameter Package 6A	Project 17 - 2023 SD Rehab Program	1012458	Sewer Main	REHAB	708	36	RL	N/A	1986-12-09
21-4505	BPC West Sewershed Large Diameter Package 6A	Project 17 - 2023 SD Rehab Program	1012459	Sewer Main	REHAB	499	36	RL	N/A	1986-12-09
21-4505	BPC West Sewershed Large Diameter Package 6A	Project 17 - 2023 SD Rehab Program	1010310	Sewer Main	REHAB	208	30	RL	N/A	1980-02-13
21-4505	BPC West Sewershed Large Diameter Package 6A	Project 17 - 2023 SD Rehab Program	1012930	Sewer Main	REHAB	493	27	RL	N/A	1985-01-25
21-4505	BPC West Sewershed Large Diameter Package 6A	Project 17 - 2023 SD Rehab Program	1022129	Sewer Main	REHAB	492	27	RL	N/A	1985-01-25
21-4505	BPC West Sewershed Large Diameter Package 6A	Project 17 - 2023 SD Rehab Program	1010677	Sewer Main	REHAB	349	27	RL	N/A	1985-01-25
21-4505	BPC West Sewershed Large Diameter Package 6A	Project 17 - 2023 SD Rehab Program	1010088	Sewer Main	REHAB	357	27	RL	N/A	1985-01-25
21-4505	BPC West Sewershed Large Diameter Package 6A	Project 17 - 2023 SD Rehab Program	1010375	Sewer Main	REHAB	555	27	RL	N/A	1985-01-25
21-4505	BPC West Sewershed Large Diameter Package 6A	Project 17 - 2023 SD Rehab Program	1011630	Sewer Main	REHAB	413	36	RL	N/A	1986-12-09
21-4505	BPC West Sewershed Large Diameter Package 6A		446634	Sewer Manhole	REHAB	N/A	N/A	N/A	STANDARD	1986-12-09
21-4505	BPC West Sewershed Large Diameter Package 6A		446494	Sewer Manhole	REHAB	N/A	N/A	N/A	STANDARD	1986-12-09
21-4505	BPC West Sewershed Large Diameter Package 6A		446636	Sewer Manhole	REHAB	N/A	N/A	N/A	STANDARD	1986-12-09
21-4505	BPC West Sewershed Large Diameter Package 6A		460097	Sewer Manhole	REHAB	N/A	N/A	N/A	STANDARD	1986-12-09
21-4505	BPC West Sewershed Large Diameter Package 6A		460306	Sewer Manhole	REHAB	N/A	N/A	N/A	STANDARD	1986-12-09
21-4505	BPC West Sewershed Large Diameter Package 6A		440284	Sewer Manhole	REHAB	N/A	N/A	N/A	STANDARD	1980-02-13
21-4505	BPC West Sewershed Large Diameter Package 6A		453579	Sewer Manhole	REHAB	N/A	N/A	N/A	STANDARD	1980-02-13
21-4505	BPC West Sewershed Large Diameter Package 6A		447033	Sewer Manhole	REHAB	N/A	N/A	N/A	STANDARD	2015-11-16
21-4505	BPC West Sewershed Large Diameter Package 6A		447034	Sewer Manhole	REHAB	N/A	N/A	N/A	STANDARD	1985-01-25
21-4505	BPC West Sewershed Large Diameter Package 6A		447084	Sewer Manhole	REHAB	N/A	N/A	N/A	STANDARD	1985-01-25
21-4505	BPC West Sewershed Large Diameter Package 6A		467818	Sewer Manhole	REHAB	N/A	N/A	N/A	STANDARD	1985-01-25
21-4505	BPC West Sewershed Large Diameter Package 6A		467817	Sewer Manhole	REHAB	N/A	N/A	N/A	STANDARD	1985-01-25
21-4505	BPC West Sewershed Large Diameter Package 6A		470340	Sewer Manhole	REHAB	N/A	N/A	N/A	STANDARD	1985-01-25
21-4505	BPC West Sewershed Large Diameter Package 6A		460914	Sewer Manhole	REHAB	N/A	N/A	N/A	STANDARD	1986-12-09
21-4505	BPC West Sewershed Large Diameter Package 6A		445229	Sewer Manhole	REHAB	N/A	N/A	N/A	STANDARD	1986-12-09

SAWS Job Number	SAWS Project Name	Early Action / Remedial Measures Plan Project Name	Asset ID	Asset Type	Remedial Measure Type	Pipe Length (feet)	Pipe Diameter (inches)	Pipe Material	Manhole Type	Original Install Date
21-4521	Spicewood Emergency Project - Sewer Main Repairs		1021470	Sewer Main	REPLACE	322.38	54	FRP	N/A	1965-06-01
21-4521	Spicewood Emergency Project - Sewer Main Repairs	East and West Sewershed LD Rehab	1021821	Sewer Main	REPLACE	338.09	66	FRP	N/A	1986-09-09
21-4521	Spicewood Emergency Project - Sewer Main Repairs	East and West Sewershed LD Rehab	1011927	Sewer Main	REPLACE	97	54	FRP	N/A	1965-06-01
21-4521	Spicewood Emergency Project - Sewer Main Repairs		1012022	Sewer Main	REPLACE	106.32	72	FRP	N/A	1986-09-09
21-4521	Spicewood Emergency Project - Sewer Main Repairs		441756	Sewer Manhole	REPLACE	N/A	N/A	N/A	STANDARD	1986-09-09
21-4521	Spicewood Emergency Project - Sewer Main Repairs		441256	Sewer Manhole	REPLACE	N/A	N/A	N/A	STANDARD	1965-06-01
21-4521	Spicewood Emergency Project - Sewer Main Repairs		441755	Sewer Manhole	REPLACE	N/A	N/A	N/A	STANDARD	1986-09-09
21-4521	Spicewood Emergency Project - Sewer Main Repairs		441255	Sewer Manhole	REPLACE	N/A	N/A	N/A	STANDARD	1983-12-20
21-5511	2022 SMP Package I (Candlelight Ln., W. Hollywood Ave., Leming Dr.)		4071823	Sewer Main	REPLACE	363	8	PVC	N/A	1937-06-17
21-5511	2022 SMP Package I (Candlelight Ln., W. Hollywood Ave., Leming Dr.)		4044131	Sewer Main	REPLACE	250	8	PVC	N/A	1937-06-17
21-5511	2022 SMP Package I (Candlelight Ln., W. Hollywood Ave., Leming Dr.)		4044087	Sewer Main	REPLACE	238	8	PVC	N/A	1937-06-17
21-5511	2022 SMP Package I (Candlelight Ln., W. Hollywood Ave., Leming Dr.)		981307	Sewer Main	REPLACE	363	8	PVC	N/A	1948-02-19
21-5511	2022 SMP Package I (Candlelight Ln., W. Hollywood Ave., Leming Dr.)		4044126	Sewer Main	NEW	9	8	PVC	N/A	NEW
21-5511	2022 SMP Package I (Candlelight Ln., W. Hollywood Ave., Leming Dr.)		967238	Sewer Main	REPLACE	146	8	PVC	N/A	1948-02-19
21-5511	2022 SMP Package I (Candlelight Ln., W. Hollywood Ave., Leming Dr.)		3131001	Sewer Main	REPLACE	113	8	PVC	N/A	1948-02-19
21-5511	2022 SMP Package I (Candlelight Ln., W. Hollywood Ave., Leming Dr.)		4071819	Sewer Main	REPLACE	81	8	PVC	N/A	1988-11-08
21-5511	2022 SMP Package I (Candlelight Ln., W. Hollywood Ave., Leming Dr.)		973562	Sewer Main	REPLACE	350	8	PVC	N/A	1959-07-31
21-5511	2022 SMP Package I (Candlelight Ln., W. Hollywood Ave., Leming Dr.)		966493	Sewer Main	REPLACE	400	8	PVC	N/A	1959-07-31
21-5511	2022 SMP Package I (Candlelight Ln., W. Hollywood Ave., Leming Dr.)		966492	Sewer Main	REPLACE	372	8	PVC	N/A	1959-07-31
21-5511	2022 SMP Package I (Candlelight Ln., W. Hollywood Ave., Leming Dr.)		966491	Sewer Main	REPLACE	135	8	PVC	N/A	1959-07-31
21-5511	2022 SMP Package I (Candlelight Ln., W. Hollywood Ave., Leming Dr.)		416408	Sewer Manhole	REPLACE	N/A	N/A	N/A	STANDARD	2012-01-18
21-5511	2022 SMP Package I (Candlelight Ln., W. Hollywood Ave., Leming Dr.)		4071783	Sewer Manhole	NEW	N/A	N/A	N/A	STANDARD	NEW
21-5511	2022 SMP Package I (Candlelight Ln., W. Hollywood Ave., Leming Dr.)		4044082	Sewer Manhole	NEW	N/A	N/A	N/A	STANDARD	NEW
21-5511	2022 SMP Package I (Candlelight Ln., W. Hollywood Ave., Leming Dr.)		4044121	Sewer Manhole	NEW	N/A	N/A	N/A	STANDARD	NEW
21-5511	2022 SMP Package I (Candlelight Ln., W. Hollywood Ave., Leming Dr.)		420065	Sewer Manhole	REPLACE	N/A	N/A	N/A	STANDARD	1948-02-19
21-5511	2022 SMP Package I (Candlelight Ln., W. Hollywood Ave., Leming Dr.)		4044119	Sewer Manhole	NEW	N/A	N/A	N/A	STANDARD	NEW

SAWS Job Number	SAWS Project Name	Early Action / Remedial Measures Plan Project Name	Asset ID	Asset Type	Remedial Measure Type	Pipe Length (feet)	Pipe Diameter (inches)	Pipe Material	Manhole Type	Original Install Date
21-5511	2022 SMP Package I (Candlelight Ln., W. Hollywood Ave., Leming Dr.)		4044081	Sewer Manhole	NEW	N/A	N/A	N/A	STANDARD	NEW
21-5511	2022 SMP Package I (Candlelight Ln., W. Hollywood Ave., Leming Dr.)		418155	Sewer Manhole	REPLACE	N/A	N/A	N/A	STANDARD	1967-10-25
21-5511	2022 SMP Package I (Candlelight Ln., W. Hollywood Ave., Leming Dr.)		4044120	Sewer Manhole	NEW	N/A	N/A	N/A	STANDARD	NEW
21-5511	2022 SMP Package I (Candlelight Ln., W. Hollywood Ave., Leming Dr.)		414208	Sewer Manhole	REPLACE	N/A	N/A	N/A	STANDARD	1959-07-31
21-5511	2022 SMP Package I (Candlelight Ln., W. Hollywood Ave., Leming Dr.)		413839	Sewer Manhole	REPLACE	N/A	N/A	N/A	STANDARD	1959-07-31
21-5511	2022 SMP Package I (Candlelight Ln., W. Hollywood Ave., Leming Dr.)		424463	Sewer Manhole	REPLACE	N/A	N/A	N/A	STANDARD	1959-07-31
21-5511	2022 SMP Package I (Candlelight Ln., W. Hollywood Ave., Leming Dr.)		424462	Sewer Manhole	REPLACE	N/A	N/A	N/A	STANDARD	1959-07-31
21-5512	2022 SMP Package II (Industry Park Dr., Greatfare)		999935	Sewer Main	REPLACE	6	12	PVC	N/A	1974-07-30
21-5512	2022 SMP Package II (Industry Park Dr., Greatfare)		4048705	Sewer Main	NEW	438	18	PVC	N/A	NEW
21-5512	2022 SMP Package II (Industry Park Dr., Greatfare)		4048686	Sewer Main	NEW	12	15	PVC	N/A	NEW
21-5512	2022 SMP Package II (Industry Park Dr., Greatfare)		4048703	Sewer Main	NEW	277	15	PVC	N/A	NEW
21-5512	2022 SMP Package II (Industry Park Dr., Greatfare)		4048687	Sewer Main	NEW	240	15	PVC	N/A	NEW
21-5512	2022 SMP Package II (Industry Park Dr., Greatfare)		4048704	Sewer Main	NEW	400	15	PVC	N/A	NEW
21-5512	2022 SMP Package II (Industry Park Dr., Greatfare)		4048688	Sewer Main	NEW	397	15	PVC	N/A	NEW
21-5512	2022 SMP Package II (Industry Park Dr., Greatfare)		4048347	Sewer Manhole	NEW	N/A	N/A	N/A	STANDARD	NEW
21-5512	2022 SMP Package II (Industry Park Dr., Greatfare)		4048344	Sewer Manhole	NEW	N/A	N/A	N/A	STANDARD	NEW
21-5512	2022 SMP Package II (Industry Park Dr., Greatfare)		4048322	Sewer Manhole	NEW	N/A	N/A	N/A	DROP	NEW
21-5512	2022 SMP Package II (Industry Park Dr., Greatfare)		4048345	Sewer Manhole	NEW	N/A	N/A	N/A	STANDARD	NEW
21-5512	2022 SMP Package II (Industry Park Dr., Greatfare)		4048323	Sewer Manhole	NEW	N/A	N/A	N/A	STANDARD	NEW
21-5512	2022 SMP Package II (Industry Park Dr., Greatfare)		4048346	Sewer Manhole	NEW	N/A	N/A	N/A	STANDARD	NEW
21-5512	2022 SMP Package II (Industry Park Dr., Greatfare)		4048324	Sewer Manhole	NEW	N/A	N/A	N/A	STANDARD	NEW
21-5512	2022 SMP Package II (Industry Park Dr., Greatfare)		466482	Sewer Manhole	REHAB	N/A	N/A	N/A	STANDARD	2000-10-06
21-5513	2022 SMP Package III (Henry St, Surrels Ave, W. Gramercy Pl, Rounds St)		979514	Sewer Main	REPLACE	353	8	PVC	N/A	1944-04-07
21-5513	2022 SMP Package III (Henry St, Surrels Ave, W. Gramercy Pl, Rounds St)		979216	Sewer Main	REPLACE	323	8	PVC	N/A	1944-04-07
21-5513	2022 SMP Package III (Henry St, Surrels Ave, W. Gramercy Pl, Rounds St)		975841	Sewer Main	REPLACE	301	8	PVC	N/A	1950-11-15
21-5513	2022 SMP Package III (Henry St, Surrels Ave, W. Gramercy Pl, Rounds St)		990266	Sewer Main	REPLACE	364	8	PVC	N/A	1950-11-15
21-5513	2022 SMP Package III (Henry St, Surrels Ave, W. Gramercy Pl, Rounds St)		422905	Sewer Manhole	REPLACE	N/A	N/A	N/A	STANDARD	1994-07-14
21-5513	2022 SMP Package III (Henry St, Surrels Ave, W. Gramercy Pl, Rounds St)		422906	Sewer Manhole	REPLACE	N/A	N/A	N/A	STANDARD	1944-04-07
21-5513	2022 SMP Package III (Henry St, Surrels Ave, W. Gramercy Pl, Rounds St)		424141	Sewer Manhole	REPLACE	N/A	N/A	N/A	STANDARD	1944-04-07
21-5513	2022 SMP Package III (Henry St, Surrels Ave, W. Gramercy Pl, Rounds St)		424696	Sewer Manhole	REPLACE	N/A	N/A	N/A	STANDARD	1950-11-15

SAWS Job Number	SAWS Project Name	Early Action / Remedial Measures Plan Project Name	Asset ID	Asset Type	Remedial Measure Type	Pipe Length (feet)	Pipe Diameter (inches)	Pipe Material	Manhole Type	Original Install Date
21-5513	2022 SMP Package III (Henry St, Surrels Ave, W. Gramercy Pl, Rounds St)		424697	Sewer Manhole	REPLACE	N/A	N/A	N/A	STANDARD	1944-05-12
21-5513	2022 SMP Package III (Henry St, Surrels Ave, W. Gramercy Pl, Rounds St)		424695	Sewer Manhole	REPLACE	N/A	N/A	N/A	STANDARD	1950-11-15
21-5514	2022 SMP Package IV (Nevada St.)		2392196	Sewer Main	REPLACE	234.75	8	PVC	N/A	1902-01-22
21-5514	2022 SMP Package IV (Nevada St.)		986725	Sewer Main	REPLACE	401.54	8	PVC	N/A	1920-12-09
21-5514	2022 SMP Package IV (Nevada St.)		986175	Sewer Main	REPLACE	240.06	8	PVC	N/A	1902-01-22
21-5514	2022 SMP Package IV (Nevada St.)		985889	Sewer Main	REPLACE	239.36	8	PVC	N/A	1914-12-15
21-5514	2022 SMP Package IV (Nevada St.)		986619	Sewer Main	REPLACE	368	8	PVC	N/A	1922-09-13
21-5514	2022 SMP Package IV (Nevada St.)		985940	Sewer Main	REPLACE	331	8	PVC	N/A	1914-12-15
21-5514	2022 SMP Package IV (Nevada St.)		986987	Sewer Main	REPLACE	326.22	8	PVC	N/A	1914-12-15
21-5514	2022 SMP Package IV (Nevada St.)		446919	Sewer Manhole	REPLACE	N/A	N/A	N/A	STANDARD	1920-12-09
21-5514	2022 SMP Package IV (Nevada St.)		446867	Sewer Manhole	REPLACE	N/A	N/A	N/A	STANDARD	1920-12-09
21-5514	2022 SMP Package IV (Nevada St.)		436895	Sewer Manhole	REPLACE	N/A	N/A	N/A	STANDARD	1902-01-22
21-5514	2022 SMP Package IV (Nevada St.)		436230	Sewer Manhole	REPLACE	N/A	N/A	N/A	DROP	1914-12-15
21-5514	2022 SMP Package IV (Nevada St.)		436893	Sewer Manhole	REPLACE	N/A	N/A	N/A	STANDARD	1922-09-13
21-5514	2022 SMP Package IV (Nevada St.)		436232	Sewer Manhole	REPLACE	N/A	N/A	N/A	STANDARD	1989-01-24
21-5514	2022 SMP Package IV (Nevada St.)		436233	Sewer Manhole	REPLACE	N/A	N/A	N/A	STANDARD	1914-12-15
21-5514	2022 SMP Package IV (Nevada St.)		490370	Sewer Manhole	REPLACE	N/A	N/A	N/A	STANDARD	1986-03-10
21-5514	2022 SMP Package IV (Nevada St.)		436835	Sewer Manhole	REPLACE	N/A	N/A	N/A	STANDARD	1993-07-01
21-5514	2022 SMP Package IV (Nevada St.)		436114	Sewer Manhole	REPLACE	N/A	N/A	N/A	STANDARD	1902-01-22
21-5515	2022 SMP Package V (State St., Archimedes Dr., Beltran St. and San Juan Rd.)		989075	Sewer Main	REPLACE	301.5	8	PVC	N/A	1950-10-10
21-5515	2022 SMP Package V (State St., Archimedes Dr., Beltran St. and San Juan Rd.)		4048896	Sewer Main	NEW	200	8	PVC	N/A	NEW
21-5515	2022 SMP Package V (State St., Archimedes Dr., Beltran St. and San Juan Rd.)		4048872	Sewer Main	NEW	444.4	8	PVC	N/A	NEW
21-5515	2022 SMP Package V (State St., Archimedes Dr., Beltran St. and San Juan Rd.)		449751	Sewer Manhole	REPLACE	N/A	N/A	N/A	STANDARD	1951-05-28
21-5515	2022 SMP Package V (State St., Archimedes Dr., Beltran St. and San Juan Rd.)		436856	Sewer Manhole	REPLACE	N/A	N/A	N/A	STANDARD	1950-10-10
21-5515	2022 SMP Package V (State St., Archimedes Dr., Beltran St. and San Juan Rd.)		4048894	Sewer Manhole	NEW	N/A	N/A	N/A	STANDARD	NEW
21-5515	2022 SMP Package V (State St., Archimedes Dr., Beltran St. and San Juan Rd.)		4048870	Sewer Manhole	NEW	N/A	N/A	N/A	STANDARD	NEW
21-5515	2022 SMP Package V (State St., Archimedes Dr., Beltran St. and San Juan Rd.)		4048892	Sewer Manhole	NEW	N/A	N/A	N/A	STANDARD	NEW
22-0501	Replace Sewer Main at 3500 blk. Weir Ave.		987741	Sewer Main	REPLACE	450	12	PVC	N/A	1958-05-14
22-0502	Install Sewer Main at 900 blk. NW 24th St.		4087939	Sewer Main	NEW	170	8	PVC	N/A	NEW
22-0502	Install Sewer Main at 900 blk. NW 24th St.		4087921	Sewer Manhole	NEW	N/A	N/A	N/A	STANDARD	NEW
22-0502	Install Sewer Main at 900 blk. NW 24th St.		4087922	Sewer Manhole	NEW	N/A	N/A	N/A	STANDARD	NEW
22-0504	Replace Sewer Main at 100 blk. Shadwell, alley		974185	Sewer Main	REPLACE	380	8	PVC	N/A	1950-04-01
319S	36th St frm exstng Main on Brandywine South	Project 17 - 2023 SD Rehab Program	1016756	Sewer Main	Abandoned	13.43	8.00	VCP	N/A	None
362S	Clark Ave frm exstng Main on Koehler Court	Project 15 - 2021 SD Rehab Program	1064358	Sewer Main	Abandoned	10.38	8.00	VCP	N/A	None
70-80	Errol Dr San Sewer - (S of # 911 Chulie)	Project 13 - 2019 SD Rehab Program	979655	Sewer Main	Abandoned	184.50	8.00	VCP	N/A	None

SAWS Job Number	SAWS Project Name	Early Action / Remedial Measures Plan Project Name	Asset ID	Asset Type	Remedial Measure Type	Pipe Length (feet)	Pipe Diameter (inches)	Pipe Material	Manhole Type	Original Install Date
745S	Pine St San Sewer - (S of Chicago St)	Project 15 - 2021 SD Rehab Program	1065846	Sewer Main	Abandoned	58.00	6.00	CP	N/A	None
78-67	Alley N of Rudolph & N in Gevers to S in Lockhart	Project 17 - 2023 SD Rehab Program	2390636	Sewer Main	Condition Monitoring	35.00	8.00	VCP	N/A	None
809S	Esm't Nof Nakoma & W of North Loop Rd	Project 14 - 2020 SD Rehab Program	2391022	Sewer Main	Abandoned	50.00	8.00	CT	N/A	None
92-0487	Westside Main SS Rehab Ph 2	Project 15 - 2021 SD Rehab Program	982305	Sewer Main	Condition Monitoring	104.00	8.00	PVC	N/A	1952-07-01
93-5553	S Flores No 70 - 70A Ph 2 Part 1 & Kendalia-W Mayfield Ph 2	Project 17 - 2023 SD Rehab Program	982141	Sewer Main	Condition Monitoring	351.98	18.00	PVC	N/A	1988-02-05
93-5561	Poplar-Zarzamora-San Marcos	Project 14 - 2020 SD Rehab Program	978720	Sewer Main	Abandoned	68.00	8.00	PVC	N/A	Unknown
94-2508	Polaris & Preston	Project 17 - 2023 SD Rehab Program	1058215	Sewer Main	Condition Monitoring	183.40	8.00	PVC	N/A	None
95-4504	Valley Hi Main Replacement #2	Project 17 - 2023 SD Rehab Program	1026249	Sewer Main	Condition Monitoring	339.80	8.00	HDPE	N/A	1971-07-21
95-4504	Valley Hi Main Replacement #2	Project 17 - 2023 SD Rehab Program	1030326	Sewer Main	Condition Monitoring	358.78	8.00	HDPE	N/A	1972-05-16
95-5639	Duval St - Pierce to Walters	Project 14 - 2020 SD Rehab Program	991913	Sewer Main	Private	139.60	18.00	VCP	N/A	Unknown
99-3903	Mockert/Klein Emergency	Central Sewershed LD Rehab	990973	Sewer Main	Condition Monitoring	58.18	54.00	RCP	N/A	Unknown
99-5513	Tezel Rd - Ridge Path to Old Tezel Rd [CSJ 0915-12-299]	Project 18 - 2023 SD Rehab Program	2384010	Sewer Main	REPLACE	125.73	8.00	PVC	N/A	None
DJ-0028	Alamo Cement U-3B	Project 13 - 2019 SD Rehab Program	968904	Sewer Main	Abandoned	113.97	8.00	PVC	N/A	None
DJ-0048	Alazan & Apache Creek Reloc	Project 18 - 2023 SD Rehab Program	980238	Sewer Main	Abandoned	338.00	42.00	RCP	N/A	Unknown
DJ-0069	Area 5-3 (Pasadena Heights, Grandview & Homestake Subd)	Project 17 - 2023 SD Rehab Program	986430	Sewer Main	Abandoned	346.10	8.00	VCP	N/A	None
DJ-0447	Castle Hills Terrace (07-2502 Castle Hills)	Project 13 - 2019 SD Rehab Program	1065011	Sewer Main	Condition Monitoring	320.00	8.00	VCP	N/A	None
DJ-0522	City of Castle Hills Project #1 (07-2502 Castle Hills)	Project 13 - 2019 SD Rehab Program	1064387	Sewer Main	Abandoned	253.00	8.00	VCP	N/A	None
DJ-0844	Dreamland Oaks 15" Outfall (07-2502 Castle Hills)	Project 17 - 2023 SD Rehab Program	983721	Sewer Main	Abandoned	93.00	15.00	CAS	N/A	None
DJ-0934	Eastwood Industrial District U-1 (Partial Aban)	Project 18 - 2023 SD Rehab Program	1010996	Sewer Main	Condition Monitoring	440.00	8.00	VCP	N/A	None
DJ-1193	French Creek Village U-1	Project 17 - 2023 SD Rehab Program	1019852	Sewer Main	Condition Monitoring	302.27	8.00	VCP	N/A	None
DJ-1318	Great Northwest U-11	Project 13 - 2019 SD Rehab Program	1015624	Sewer Main	NEW	131.10	10.00	VCP	N/A	None
DJ-1651	Hunt Lane SS Outfall	Project 16 - 2022 SD Rehab Program	1031861	Sewer Main	Abandoned	460.00	24.00	DIP	N/A	None
DJ-1686	IH 10 (Magnolia to Dewhurst) - I 10-4 (1) 576	Project 16 - 2022 SD Rehab Program	984643	Sewer Main	Abandoned	42.00	8.00	VCP	N/A	None
DJ-1694	IH 35 Sewer Relocation	Project 17 - 2023 SD Rehab Program	989390	Sewer Main	Abandoned	453.00	10.00	CAS	N/A	None
DJ-2158	Lackland Terrace U-1 & Westwood Village U-1	Project 18 - 2023 SD Rehab Program	1031750	Sewer Main	Private	400.34	8.00	CP	N/A	None
DJ-2455	Medical Center Outfall Ln B Seg 2 (Portion Abandoned)	Project 13 - 2019 SD Rehab Program	1028582	Sewer Main	Abandoned	18.90	8.00	VCP	N/A	None
DJ-2936	Oak Grove Est U-1 DC-20	Project 13 - 2019 SD Rehab Program	1002021	Sewer Main	Abandoned	253.00	10.00	VCP	N/A	None
DJ-3062	Outfall (Benita to River & 24" Roosevelt - Pump Station (Partial Abandoned)	Project 15 - 2021 SD Rehab Program	982983	Sewer Main	Abandoned	206.00	24.00	VCP	N/A	None
DJ-3062	Outfall (Benita to River & 24" Roosevelt - Pump Station (Partial Abandoned)	Project 15 - 2021 SD Rehab Program	984320	Sewer Main	Abandoned	200.40	24.00	VCP	N/A	None
DJ-3282	Woodlawn Hills Interceptor Projects S-14 and S-15 A & B (Portion Aban)	Project 15 - 2021 SD Rehab Program	989376	Sewer Main	Abandoned	1,010.60	24.00	RCP	N/A	None
DJ-3478	Rolling Ridge Townhouses	Project 13 - 2019 SD Rehab Program	1019523	Sewer Main	Abandoned	55.00	8.00	CP	N/A	None
DJ-3566	Salado Ck Outfall Sec 5	Project 18 - 2023 SD Rehab Program	989347	Sewer Main	Abandoned	868.00	36.00	RCP	N/A	None
DJ-3719	Sanbit Off-Site San Sewer Main	Project 17 - 2023 SD Rehab Program	1015944	Sewer Main	Abandoned	535.70	12.00	VCP	N/A	None
DJ-3912	Spriggsdale, Etc. Streets Reconstruction	Project 17 - 2023 SD Rehab Program	1052244	Sewer Main	Abandoned	503.00	8.00	PVC	N/A	Unknown
DJ-3970	Starcrest	Project 13 - 2019 SD Rehab Program	997812	Sewer Main	Abandoned	57.91	8.00	CP	N/A	None
DJ-3979	Stinson Field & Homes	Project 13 - 2019 SD Rehab Program	991447	Sewer Main	Abandoned	382.00	8.00	VCP	N/A	None
DJ-3979	Stinson Field & Homes	Project 13 - 2019 SD Rehab Program	995094	Sewer Main	Abandoned	412.70	8.00	VCP	N/A	None
DJ-4114	Sylvan Hill SS (City of Alamo Heights)	Project 17 - 2023 SD Rehab Program	1060698	Sewer Main	Private	306.00	8.00	CT	N/A	None
DJ-4127	Terrell Heights U-3,4 (Overall Map)	Project 14 - 2020 SD Rehab Program	1058067	Sewer Main	Abandoned	318.00	6.00	CP	N/A	None
DJ-4127	Terrell Heights U-3,4 (Overall Map)	Project 14 - 2020 SD Rehab Program	1058069	Sewer Main	Abandoned	120.00	6.00	CP	N/A	None

SAWS Job Number	SAWS Project Name	Early Action / Remedial Measures Plan Project Name	Asset ID	Asset Type	Remedial Measure Type	Pipe Length (feet)	Pipe Diameter (inches)	Pipe Material	Manhole Type	Original Install Date
DJ-4127	Terrell Heights U-3,4 (Overall Map)	Project 14 - 2020 SD Rehab Program	1060044	Sewer Main	Abandoned	353.00	8.00	CP	N/A	None
DJ-4127	Terrell Heights U-3,4 (Overall Map)	Project 14 - 2020 SD Rehab Program	2570321	Sewer Main	Abandoned	375.10	8.00	CP	N/A	None
DJ-4127	Terrell Heights U-3,4 (Overall Map)	Project 15 - 2021 SD Rehab Program	1049865	Sewer Main	Condition Monitoring	97.00	8.00	CP	N/A	None
DJ-4319E	Two-O-One Cat 4 Pkg J Project LR-156	Project 13 - 2019 SD Rehab Program	1011969	Sewer Main	Abandoned	5.00	18.00	PVC	N/A	Unknown
DJ-4503	Village North U-1	Project 18 - 2023 SD Rehab Program	1041823	Sewer Main	Condition Monitoring	385.72	8.00	VCP	N/A	None
DJ-4666	Westwood Village U-12	Project 17 - 2023 SD Rehab Program	1031958	Sewer Main	Private	170.00	8.00	VCP	N/A	None
DJ-4789	Windy Hill	Project 14 - 2020 SD Rehab Program	978266	Sewer Main	NEW	140.00	8.00	CP	N/A	None
DJ-4998	Terrell Hills (Main Ln Country Club Hts) Job # 08-7705	Project 16 - 2022 SD Rehab Program	2389204	Sewer Main	Private	394.00	8.00	VCP	N/A	None
F-187	East Terrill Hills Heights Subdivision Unit 3	Project 13 - 2019 SD Rehab Program	994462	Sewer Main	Abandoned	106.38	8.00	CP	N/A	None
F-187	East Terrill Hills Heights Subdivision Unit 3	Project 17 - 2023 SD Rehab Program	997698	Sewer Main	Abandoned	337.56	8.00	CP	N/A	None
O-192	Mclean Rd (Nottingham) @ Jones Maltsberger	Project 13 - 2019 SD Rehab Program	968294	Sewer Main	Abandoned	150.00	8.00	VCP	N/A	None
OM-1264	Quittman-N. Hackberry to Rogers St.	Project 17 - 2023 SD Rehab Program	2398165	Sewer Main	Abandoned	195.00	8.00	VCP	N/A	None
OM-1267	Navidad N. from Cincinnati Ave.	Project 17 - 2023 SD Rehab Program	977763	Sewer Main	Abandoned	198.70	21.00	CP	N/A	None
OM-1308	Alley N of Huisache Ave - Kampman to Lake Drive	Project 17 - 2023 SD Rehab Program	973915	Sewer Main	Private	304.00	8.00	CP	N/A	None
OM-1528	W. Poplar St. from Elmendorf to Lincon	Project 14 - 2020 SD Rehab Program	3244850	Sewer Main	Abandoned	54.00	8.00	CT	N/A	None
OM-1663	Poplar St. W. of Zarzamora	Project 14 - 2020 SD Rehab Program	978943	Sewer Main	Condition Monitoring	51.39	8.00	CT	N/A	None
OM-1752	Alamosa st - Roosevelt Ave to Hunstock	Project 14 - 2020 SD Rehab Program	983838	Sewer Main	Abandoned	153.60	39.00	RCP	N/A	None
OM-1829	Magnolia Ave. east from Breeden Ave.	Project 13 - 2019 SD Rehab Program	982475	Sewer Main	Abandoned	549.00	6.00	CT	N/A	None
OM-1981	Broadwine Ave - Mount to Hillcrest	Project 13 - 2019 SD Rehab Program	1013842	Sewer Main	Abandoned	248.68	8.00	VCP	N/A	None
OM-1981	Broadwine Ave - Mount to Hillcrest	Project 13 - 2019 SD Rehab Program	1025601	Sewer Main	Abandoned	722.83	8.00	VCP	N/A	None
OM-2106	Lamar - Cherry to Walnut (SPRR)	Project 13 - 2019 SD Rehab Program	982329	Sewer Main	Abandoned	137.00	8.00	CT	N/A	None
OM-2107	Lamar St - Palmetto to Pine	Project 13 - 2019 SD Rehab Program	988415	Sewer Main	Abandoned	407.20	8.00	CT	N/A	None
OM-2109	Lamar St - Olive St to Cherry St	Project 13 - 2019 SD Rehab Program	988083	Sewer Main	Abandoned	288.00	8.00	CT	N/A	None
OM-2264	Huisache Ave - N Calaveras east to Fredericksburg	Project 18 - 2023 SD Rehab Program	966488	Sewer Main	Abandoned	28.00	8.00	CP	N/A	None
OM-2404	Wilshire Terrace Unit 2	Project 13 - 2019 SD Rehab Program	1008884	Sewer Main	Abandoned	89.00	8.00	CP	N/A	None
OM-2419	alley between Overhill & Marquette E of 36th	Project 14 - 2020 SD Rehab Program	1014441	Sewer Main	Abandoned	185.63	8.00	CP	N/A	None
OM-2825	University Park Unit # 4 Sanitary Sewers	Project 13 - 2019 SD Rehab Program	1001536	Sewer Main	Abandoned	44.50	12.00	CP	N/A	None
OM-2856	City Tract Line from S.A. River to S Palmetto Ave	Project 15 - 2021 SD Rehab Program	984098	Sewer Main	Abandoned	224.10	24.00	VCP	N/A	None
OM-2913	East Terrell Hills-Unit 4	Project 13 - 2019 SD Rehab Program	998908	Sewer Main	Abandoned	72.00	8.00	CP	N/A	None
OM-2934	alley N of Thomas Jefferson-Dickinson to 45 ft E of John Adams	Project 14 - 2020 SD Rehab Program	970598	Sewer Main	Abandoned	346.10	8.00	VCP	N/A	None
OM-3102	San Jose Townsites	Project 14 - 2020 SD Rehab Program	989072	Sewer Main	Abandoned	330.00	8.00	CP	N/A	None
OM-3146	Medical Center Outfall Ln B Seg 1 DC-23	Project 13 - 2019 SD Rehab Program	1014678	Sewer Main	Abandoned	104.00	12.00	CP	N/A	None
OM-3178	IH 10 San Sewer Relocation (ROW Account 9015-3-14)	Project 17 - 2023 SD Rehab Program	1050224	Sewer Main	Abandoned	312.00	12.00	CAS	N/A	None
OM-3202	US 281 Reloc Pt 3 & 4 Proj A	Project 13 - 2019 SD Rehab Program	973011	Sewer Main	Abandoned	29.90	16.00	CAS	N/A	None
OM-3257	Storm Drainage Proj No 73 San Swr Proj S-5 (Portion Aband by OM-6333)	Project 14 - 2020 SD Rehab Program	1048007	Sewer Main	Abandoned	174.00	21.00	VCP	N/A	None
OM-3556	Gabriel St-Walters to Gevers	Project 17 - 2023 SD Rehab Program	987090	Sewer Main	Condition Monitoring	368.80	8.00	CP	N/A	None
OM-3748	Lyons-Hamilton to Alazan Creek	Project 18 - 2023 SD Rehab Program	988647	Sewer Main	Abandoned	169.41	8.00	CT	N/A	None
OM-3852	IH 10 & 37 (Interstate Hwy Interchange)	Project 16 - 2022 SD Rehab Program	1026103	Sewer Main	Abandoned	13.03	8.00	CAS	N/A	None
OM-3852	IH 10 & 37 (Interstate Hwy Interchange)	Project 16 - 2022 SD Rehab Program	982828	Sewer Main	Abandoned	237.00	8.00	CAS	N/A	None
OM-4429	Camaron - Belvin to Kingsbury	Project 15 - 2021 SD Rehab Program	983454	Sewer Main	Abandoned	166.00	8.00	CAS	N/A	None
OM-4429	Camaron - Belvin to Kingsbury	Project 15 - 2021 SD Rehab Program	991682	Sewer Main	Abandoned	53.00	8.00	CAS	N/A	None
OM-4474	Wilshire Terrace U-2 Ln A & B	Project 13 - 2019 SD Rehab Program	998716	Sewer Main	Abandoned	254.00	8.00	CP	N/A	None

SAWS Job Number	SAWS Project Name	Early Action / Remedial Measures Plan Project Name	Asset ID	Asset Type	Remedial Measure Type	Pipe Length (feet)	Pipe Diameter (inches)	Pipe Material	Manhole Type	Original Install Date
OM-4525	Main - Maple St past Romano St (Portion Aban by OM-5494)	Project 13 - 2019 SD Rehab Program	992112	Sewer Main	Condition Monitoring	121.00	24.00	BR	N/A	None
OM-4659	Hansmann Subdivision	Project 17 - 2023 SD Rehab Program	1041908	Sewer Main	Abandoned	41.55	8.00	VCP	N/A	None
OM-4661	Lackland Shopping Center Sewer Ext	Project 18 - 2023 SD Rehab Program	1040644	Sewer Main	Private	401.65	8.00	VCP	N/A	None
OM-4672	Lackland Terrace Trailer Park (Add to Contracts 1F-2 & 2F-2)	Project 18 - 2023 SD Rehab Program	1042514	Sewer Main	Private	396.90	8.00	CP	N/A	None
OM-4829	Ridgeview U-7 (Ln D/RA-Republic & McCullough N fr Redcliff) Portion Aban	Project 13 - 2019 SD Rehab Program	968807	Sewer Main	Abandoned	280.00	8.00	CP	N/A	None
OM-4830	Ridgeview U-7(Ln RA-17/RA-18 Alley N & S of Stockton & E fr McCullough)	Project 13 - 2019 SD Rehab Program	966650	Sewer Main	Abandoned	230.00	8.00	CP	N/A	None
OM-4859	Drainage sewer btwn 29th and 28th Sts.	Project 14 - 2020 SD Rehab Program	974102	Sewer Main	Abandoned	332.00	15.00	VCP	N/A	None
OM-491	Southcross Ave From S Flores to Pleasanton	Project 17 - 2023 SD Rehab Program	982410	Sewer Main	Condition Monitoring	42.00	10.00	CP	N/A	None
OM-5123	Nolan St Underpass at S.P.R.R.	Project 14 - 2020 SD Rehab Program	985290	Sewer Main	Abandoned	132.90	8.00	VCP	N/A	Unknown
OM-5123	Nolan St Underpass at S.P.R.R.	Project 14 - 2020 SD Rehab Program	985687	Sewer Main	Abandoned	119.80	8.00	VCP	N/A	Unknown
OM-5212	Alley B/W Edison & Fresno West Ave to IH 10	Project 14 - 2020 SD Rehab Program	971374	Sewer Main	Abandoned	350.00	8.00	CP	N/A	None
OM-5212	Alley B/W Edison & Fresno West Ave to IH 10	Project 14 - 2020 SD Rehab Program	973124	Sewer Main	Abandoned	332.00	8.00	CP	N/A	None
OM-5212	Alley B/W Edison & Fresno West Ave to IH 10	Project 14 - 2020 SD Rehab Program	973312	Sewer Main	Abandoned	50.00	8.00	CT	N/A	None
OM-5212	Alley B/W Edison & Fresno West Ave to IH 10	Project 14 - 2020 SD Rehab Program	2745585	Sewer Main	Abandoned	132.50	8.00	CP	N/A	None
OM-527	8" Sewer Line in Brazos St Near Frio City Rd	Project 18 - 2023 SD Rehab Program	975923	Sewer Main	Abandoned	9.00	8.00	CP	N/A	None
OM-5327	Sabinas - Waverly to Kentucky (Portion Aban by DJ-3543)	Project 17 - 2023 SD Rehab Program	987399	Sewer Main	Abandoned	65.00	21.00	CP	N/A	None
OM-5334	SW Military Drive to Roosevelt	Project 15 - 2021 SD Rehab Program	982997	Sewer Main	Abandoned	450.00	8.00	CP	N/A	None
OM-541	Alazon Creek alley South of Delgado St. Between Elmendorf and Zarzamora	Project 17 - 2023 SD Rehab Program	978328	Sewer Main	Abandoned	185.00	8.00	CP	N/A	None
OM-5431	Esm't S of Mistletoe to Ashby W of McCullough (Portion Aban by 95-1528)	Project 14 - 2020 SD Rehab Program	991146	Sewer Main	Abandoned	157.00	8.00	CP	N/A	None
OM-5431	Esm't S of Mistletoe to Ashby W of McCullough (Portion Aban by 95-1528)	Project 14 - 2020 SD Rehab Program	991147	Sewer Main	Abandoned	206.00	8.00	CP	N/A	None
OM-58	US Hwy 90 East & Onslow St Along MKT	Project 18 - 2023 SD Rehab Program	990937	Sewer Main	Abandoned	495.00	12.00	CP	N/A	None
OM-5883	Castillo Drainage Proj 20C	Project 14 - 2020 SD Rehab Program	984596	Sewer Main	Abandoned	7.00	39.00	RCP	N/A	Unknown
OM-5957	Dos Rios Sewer Treatment Plant - Solids Handling Facilities, Contract 4B-1	Project 18 - 2023 SD Rehab Program	1001411	Sewer Main	Abandoned	230.00	60.00	RCP	N/A	None
OM-6197	Commerce St E Drg Proj #13A & 13B	Project 14 - 2020 SD Rehab Program	1049671	Sewer Main	Abandoned	164.00	8.00	CP	N/A	Unknown
OM-6267	Colton, Everest & Ridgecrest W of Broadway	Project 13 - 2019 SD Rehab Program	1041598	Sewer Main	Abandoned	288.80	8.00	CT	N/A	None
OM-6267	Colton, Everest & Ridgecrest W of Broadway	Project 13 - 2019 SD Rehab Program	1050414	Sewer Main	Abandoned	82.80	8.00	CT	N/A	None
OM-733	Guthrie - from Tyson to Acme	Project 17 - 2023 SD Rehab Program	1035222	Sewer Main	Condition Monitoring	16.71	8.00	CT	N/A	None
OM-953	Wilshire Terrace Unit No 3	Project 13 - 2019 SD Rehab Program	998544	Sewer Main	Abandoned	42.00	8.00	CP	N/A	None
OM-953	Wilshire Terrace Unit No 3	Project 17 - 2023 SD Rehab Program	997931	Sewer Main	Abandoned	206.81	8.00	VCP	N/A	None
UNKNOWN	UNKNOWN	Project 17 - 2023 SD Rehab Program	1000344	Sewer Main	Private	530.00	8.00	CP	N/A	None
UNKNOWN	UNKNOWN	Project 13 - 2019 SD Rehab Program	968161	Sewer Main	Condition Monitoring	300.00	8.00	PVC	N/A	1955-05-25
UNKNOWN	UNKNOWN	Project 17 - 2023 SD Rehab Program	985041	Sewer Main	Condition Monitoring	93.90	8.00	PVC	N/A	1965-06-01
UNKNOWN	UNKNOWN	Project 17 - 2023 SD Rehab Program	999848	Sewer Main	Condition Monitoring	400.00	8.00	PVC	N/A	1959-07-15
WB-0057	Wye Book 57	Project 13 - 2019 SD Rehab Program	1029042	Sewer Main	Abandoned	79.00	8.00	CP	N/A	None



Appendix D: Section XII.D Asset Information for Capacity Remedial Measures

June 30, 2023

www.saws.org

SAWS Job Number	SAWS Project Name	Early Action / Remedial Measures Plan Project Name	Asset ID	Asset Type	Remedial Measure Type	Pipe Length (feet)	Pipe Diameter (inches)	Pipe Material	Manhole Type	Original Install Date
15-4508	W-1 Leon Creek: Hwy 151 to Hwy 90 - Lower Segment	W-1 Leon Creek - Hwy 151 to Hwy 90 - Segments 1 and 2 ¹	3822010	Sewer Main	NEW	286.21	8.00	PVC	N/A	NEW
15-4508	W-1 Leon Creek: Hwy 151 to Hwy 90 - Lower Segment	W-1 Leon Creek - Hwy 151 to Hwy 90 - Segments 1 and 2 ¹	3822008	Sewer Main	NEW	149.72	8.00	PVC	N/A	NEW
15-4508	W-1 Leon Creek: Hwy 151 to Hwy 90 - Lower Segment	W-1 Leon Creek - Hwy 151 to Hwy 90 - Segments 1 and 2 ¹	3821985	Sewer Main	NEW	47.85	8.00	PVC	N/A	NEW
15-4508	W-1 Leon Creek: Hwy 151 to Hwy 90 - Lower Segment	W-1 Leon Creek - Hwy 151 to Hwy 90 - Segments 1 and 2 ¹	3822009	Sewer Main	NEW	233.00	8.00	PVC	N/A	NEW
15-4508	W-1 Leon Creek: Hwy 151 to Hwy 90 - Lower Segment	W-1 Leon Creek - Hwy 151 to Hwy 90 - Segments 1 and 2 ¹	3822026	Sewer Main	NEW	210.00	8.00	PVC	N/A	NEW
15-4508	W-1 Leon Creek: Hwy 151 to Hwy 90 - Lower Segment	W-1 Leon Creek - Hwy 151 to Hwy 90 - Segments 1 and 2 ¹	1029842	Sewer Main	REPLACE	290.99	8.00	PVC	N/A	1999-05-05
15-4508	W-1 Leon Creek: Hwy 151 to Hwy 90 - Lower Segment	W-1 Leon Creek - Hwy 151 to Hwy 90 - Segments 1 and 2 ¹	3822042	Sewer Main	NEW	349.76	8.00	PVC	N/A	NEW
15-4508	W-1 Leon Creek: Hwy 151 to Hwy 90 - Lower Segment	W-1 Leon Creek - Hwy 151 to Hwy 90 - Segments 1 and 2 ¹	3822041	Sewer Main	NEW	19.63	24.00	FRP	N/A	NEW
15-4508	W-1 Leon Creek: Hwy 151 to Hwy 90 - Lower Segment	W-1 Leon Creek - Hwy 151 to Hwy 90 - Segments 1 and 2 ¹	3822017	Sewer Main	NEW	1,300.46	72.00	FRP	N/A	NEW
15-4508	W-1 Leon Creek: Hwy 151 to Hwy 90 - Lower Segment	W-1 Leon Creek - Hwy 151 to Hwy 90 - Segments 1 and 2 ¹	3937192	Sewer Main	NEW	14.44	72.00	FRP	N/A	NEW
15-4508	W-1 Leon Creek: Hwy 151 to Hwy 90 - Lower Segment	W-1 Leon Creek - Hwy 151 to Hwy 90 - Segments 1 and 2 ¹	3822035	Sewer Main	NEW	1,195.91	72.00	FRP	N/A	NEW
15-4508	W-1 Leon Creek: Hwy 151 to Hwy 90 - Lower Segment	W-1 Leon Creek - Hwy 151 to Hwy 90 - Segments 1 and 2 ¹	3822036	Sewer Main	NEW	1,068.31	78.00	FRP	N/A	NEW
15-4508	W-1 Leon Creek: Hwy 151 to Hwy 90 - Lower Segment	W-1 Leon Creek - Hwy 151 to Hwy 90 - Segments 1 and 2 ¹	3822018	Sewer Main	NEW	892.25	78.00	FRP	N/A	NEW
15-4508	W-1 Leon Creek: Hwy 151 to Hwy 90 - Lower Segment	W-1 Leon Creek - Hwy 151 to Hwy 90 - Segments 1 and 2 ¹	3822037	Sewer Main	NEW	710.63	78.00	FRP	N/A	NEW
15-4508	W-1 Leon Creek: Hwy 151 to Hwy 90 - Lower Segment	W-1 Leon Creek - Hwy 151 to Hwy 90 - Segments 1 and 2 ¹	3822022	Sewer Main	NEW	34.68	8.00	PVC	N/A	NEW
15-4508	W-1 Leon Creek: Hwy 151 to Hwy 90 - Lower Segment	W-1 Leon Creek - Hwy 151 to Hwy 90 - Segments 1 and 2 ¹	3822019	Sewer Main	NEW	220.00	78.00	FRP	N/A	NEW
15-4508	W-1 Leon Creek: Hwy 151 to Hwy 90 - Lower Segment	W-1 Leon Creek - Hwy 151 to Hwy 90 - Segments 1 and 2 ¹	3822038	Sewer Main	NEW	1,060.74	78.00	FRP	N/A	NEW
15-4508	W-1 Leon Creek: Hwy 151 to Hwy 90 - Lower Segment	W-1 Leon Creek - Hwy 151 to Hwy 90 - Segments 1 and 2 ¹	3822020	Sewer Main	NEW	1,000.74	78.00	FRP	N/A	NEW
15-4508	W-1 Leon Creek: Hwy 151 to Hwy 90 - Lower Segment	W-1 Leon Creek - Hwy 151 to Hwy 90 - Segments 1 and 2 ¹	3822039	Sewer Main	NEW	482.18	78.00	FRP	N/A	NEW
15-4508	W-1 Leon Creek: Hwy 151 to Hwy 90 - Lower Segment	W-1 Leon Creek - Hwy 151 to Hwy 90 - Segments 1 and 2 ¹	3822021	Sewer Main	NEW	352.57	78.00	FRP	N/A	NEW
15-4508	W-1 Leon Creek: Hwy 151 to Hwy 90 - Lower Segment	W-1 Leon Creek - Hwy 151 to Hwy 90 - Segments 1 and 2 ¹	3822040	Sewer Main	NEW	47.00	78.00	FRP	N/A	NEW
15-4508	W-1 Leon Creek: Hwy 151 to Hwy 90 - Lower Segment	W-1 Leon Creek - Hwy 151 to Hwy 90 - Segments 1 and 2 ¹	3822023	Sewer Main	NEW	20.00	78.00	FRP	N/A	NEW
16-4507	E-20: Wurzbach Parkway - Segment 1 (Jones Maltsberger Rd. to Nacogdoches Rd.)	E-20 Wurzbach: Mudd Creek to Nacogdoches ²	1000044	Sewer Main	REHAB	300.80	12.00	RL	N/A	1964-02-11
16-4507	E-20: Wurzbach Parkway - Segment 1 (Jones Maltsberger Rd. to Nacogdoches Rd.)	E-20 Wurzbach: Mudd Creek to Nacogdoches ²	1000499	Sewer Main	REHAB	279.76	18.00	RL	N/A	2004-10-26
16-4507	E-20: Wurzbach Parkway - Segment 1 (Jones Maltsberger Rd. to Nacogdoches Rd.)	E-20 Wurzbach: Mudd Creek to Nacogdoches ²	1000601	Sewer Main	REHAB	289.29	12.00	RL	N/A	1964-02-11
16-4507	E-20: Wurzbach Parkway - Segment 1 (Jones Maltsberger Rd. to Nacogdoches Rd.)	E-20 Wurzbach: Mudd Creek to Nacogdoches ²	999357	Sewer Main	REHAB	343.53	12.00	RL	N/A	1964-02-11
16-4507	E-20: Wurzbach Parkway - Segment 1 (Jones Maltsberger Rd. to Nacogdoches Rd.)	E-20 Wurzbach: Mudd Creek to Nacogdoches ²	1000352	Sewer Main	REHAB	63.93	12.00	RL	N/A	1964-02-11
16-4507	E-20: Wurzbach Parkway - Segment 1 (Jones Maltsberger Rd. to Nacogdoches Rd.)	E-20 Wurzbach: Mudd Creek to Nacogdoches ²	1000596	Sewer Main	REHAB	248.53	12.00	RL	N/A	1966-10-27
16-4507	E-20: Wurzbach Parkway - Segment 1 (Jones Maltsberger Rd. to Nacogdoches Rd.)	E-20 Wurzbach: Mudd Creek to Nacogdoches ²	3779492	Sewer Main	REHAB	800.00	18.00	RL	N/A	2004-10-26
16-4507	E-20: Wurzbach Parkway - Segment 1 (Jones Maltsberger Rd. to Nacogdoches Rd.)	E-20 Wurzbach: Mudd Creek to Nacogdoches ²	4112439	Sewer Main	REHAB	177.50	18.00	RL	N/A	2004-10-26
16-4507	E-20: Wurzbach Parkway - Segment 1 (Jones Maltsberger Rd. to Nacogdoches Rd.)	E-20 Wurzbach: Mudd Creek to Nacogdoches ²	4112422	Sewer Main	REHAB	93.74	18.00	RL	N/A	2004-10-26
16-4507	E-20: Wurzbach Parkway - Segment 1 (Jones Maltsberger Rd. to Nacogdoches Rd.)	E-20 Wurzbach: Mudd Creek to Nacogdoches ²	1013099	Sewer Main	REHAB	20.40	24.00	RL	N/A	1990-06-05
16-4507	E-20: Wurzbach Parkway - Segment 1 (Jones Maltsberger Rd. to Nacogdoches Rd.)	E-20 Wurzbach: Mudd Creek to Nacogdoches ²	1012339	Sewer Main	REHAB	23.11	24.00	RL	N/A	1990-06-05
16-4507	E-20: Wurzbach Parkway - Segment 1 (Jones Maltsberger Rd. to Nacogdoches Rd.)	E-20 Wurzbach: Mudd Creek to Nacogdoches ²	1042393	Sewer Main	REHAB	647.46	24.00	RL	N/A	1975-08-01
16-4507	E-20: Wurzbach Parkway - Segment 1 (Jones Maltsberger Rd. to Nacogdoches Rd.)	E-20 Wurzbach: Mudd Creek to Nacogdoches ²	1042387	Sewer Main	REHAB	518.71	24.00	RL	N/A	1984-05-08
16-4507	E-20: Wurzbach Parkway - Segment 1 (Jones Maltsberger Rd. to Nacogdoches Rd.)	E-20 Wurzbach: Mudd Creek to Nacogdoches ²	3779493	Sewer Main	REHAB	409.03	24.00	RL	N/A	1984-05-08
16-4507	E-20: Wurzbach Parkway - Segment 1 (Jones Maltsberger Rd. to Nacogdoches Rd.)	E-20 Wurzbach: Mudd Creek to Nacogdoches ²	1041778	Sewer Main	REHAB	362.50	24.00	RL	N/A	1975-08-01
16-4507	E-20: Wurzbach Parkway - Segment 1 (Jones Maltsberger Rd. to Nacogdoches Rd.)	E-20 Wurzbach: Mudd Creek to Nacogdoches ²	3779445	Sewer Main	NEW	538.39	54.00	FRP	N/A	NEW
16-4507	E-20: Wurzbach Parkway - Segment 1 (Jones Maltsberger Rd. to Nacogdoches Rd.)	E-20 Wurzbach: Mudd Creek to Nacogdoches ²	3779452	Sewer Main	NEW	456.00	54.00	FRP	N/A	NEW
16-4507	E-20: Wurzbach Parkway - Segment 1 (Jones Maltsberger Rd. to Nacogdoches Rd.)	E-20 Wurzbach: Mudd Creek to Nacogdoches ²	3779466	Sewer Main	NEW	199.40	54.00	FRP	N/A	NEW
16-4507	E-20: Wurzbach Parkway - Segment 1 (Jones Maltsberger Rd. to Nacogdoches Rd.)	E-20 Wurzbach: Mudd Creek to Nacogdoches ²	3779453	Sewer Main	NEW	472.46	54.00	FRP	N/A	NEW
16-4507	E-20: Wurzbach Parkway - Segment 1 (Jones Maltsberger Rd. to Nacogdoches Rd.)	E-20 Wurzbach: Mudd Creek to Nacogdoches ²	3779467	Sewer Main	NEW	449.22	54.00	FRP	N/A	NEW
16-4507	E-20: Wurzbach Parkway - Segment 1 (Jones Maltsberger Rd. to Nacogdoches Rd.)	E-20 Wurzbach: Mudd Creek to Nacogdoches ²	3779454	Sewer Main	NEW	53.99	54.00	FRP	N/A	NEW
16-4507	E-20: Wurzbach Parkway - Segment 1 (Jones Maltsberger Rd. to Nacogdoches Rd.)	E-20 Wurzbach: Mudd Creek to Nacogdoches ²	3779468	Sewer Main	NEW	494.85	54.00	FRP	N/A	NEW

SAWS Job Number	SAWS Project Name	Early Action / Remedial Measures Plan Project Name	Asset ID	Asset Type	Remedial Measure Type	Pipe Length (feet)	Pipe Diameter (inches)	Pipe Material	Manhole Type	Original Install Date
16-4507	E-20: Wurzbach Parkway - Segment 1 (Jones Maltsberger Rd. to Nacogdoches Rd.)	E-20 Wurzbach: Mudd Creek to Nacogdoches ²	3779455	Sewer Main	NEW	272.00	54.00	FRP	N/A	NEW
16-4507	E-20: Wurzbach Parkway - Segment 1 (Jones Maltsberger Rd. to Nacogdoches Rd.)	E-20 Wurzbach: Mudd Creek to Nacogdoches ²	3779456	Sewer Main	NEW	779.06	54.00	FRP	N/A	NEW
16-4507	E-20: Wurzbach Parkway - Segment 1 (Jones Maltsberger Rd. to Nacogdoches Rd.)	E-20 Wurzbach: Mudd Creek to Nacogdoches ²	3779470	Sewer Main	NEW	466.07	54.00	FRP	N/A	NEW
16-4507	E-20: Wurzbach Parkway - Segment 1 (Jones Maltsberger Rd. to Nacogdoches Rd.)	E-20 Wurzbach: Mudd Creek to Nacogdoches ²	3779457	Sewer Main	NEW	667.14	54.00	FRP	N/A	NEW
16-4507	E-20: Wurzbach Parkway - Segment 1 (Jones Maltsberger Rd. to Nacogdoches Rd.)	E-20 Wurzbach: Mudd Creek to Nacogdoches ²	3779471	Sewer Main	NEW	163.56	54.00	FRP	N/A	NEW
16-4507	E-20: Wurzbach Parkway - Segment 1 (Jones Maltsberger Rd. to Nacogdoches Rd.)	E-20 Wurzbach: Mudd Creek to Nacogdoches ²	3779458	Sewer Main	NEW	583.60	54.00	FRP	N/A	NEW
16-4507	E-20: Wurzbach Parkway - Segment 1 (Jones Maltsberger Rd. to Nacogdoches Rd.)	E-20 Wurzbach: Mudd Creek to Nacogdoches ²	3779472	Sewer Main	NEW	250.75	54.00	FRP	N/A	NEW
16-4507	E-20: Wurzbach Parkway - Segment 1 (Jones Maltsberger Rd. to Nacogdoches Rd.)	E-20 Wurzbach: Mudd Creek to Nacogdoches ²	3779459	Sewer Main	NEW	312.96	54.00	FRP	N/A	NEW
16-4507	E-20: Wurzbach Parkway - Segment 1 (Jones Maltsberger Rd. to Nacogdoches Rd.)	E-20 Wurzbach: Mudd Creek to Nacogdoches ²	3779473	Sewer Main	NEW	364.04	54.00	FRP	N/A	NEW
16-4507	E-20: Wurzbach Parkway - Segment 1 (Jones Maltsberger Rd. to Nacogdoches Rd.)	E-20 Wurzbach: Mudd Creek to Nacogdoches ²	3779460	Sewer Main	NEW	848.77	54.00	FRP	N/A	NEW
16-4507	E-20: Wurzbach Parkway - Segment 1 (Jones Maltsberger Rd. to Nacogdoches Rd.)	E-20 Wurzbach: Mudd Creek to Nacogdoches ²	3779474	Sewer Main	NEW	300.10	54.00	FRP	N/A	NEW
16-4507	E-20: Wurzbach Parkway - Segment 1 (Jones Maltsberger Rd. to Nacogdoches Rd.)	E-20 Wurzbach: Mudd Creek to Nacogdoches ²	3779461	Sewer Main	NEW	1,049.94	54.00	FRP	N/A	NEW
16-4507	E-20: Wurzbach Parkway - Segment 1 (Jones Maltsberger Rd. to Nacogdoches Rd.)	E-20 Wurzbach: Mudd Creek to Nacogdoches ²	3779475	Sewer Main	NEW	401.81	54.00	FRP	N/A	NEW
16-4507	E-20: Wurzbach Parkway - Segment 1 (Jones Maltsberger Rd. to Nacogdoches Rd.)	E-20 Wurzbach: Mudd Creek to Nacogdoches ²	3779462	Sewer Main	NEW	567.06	54.00	FRP	N/A	NEW
16-4507	E-20: Wurzbach Parkway - Segment 1 (Jones Maltsberger Rd. to Nacogdoches Rd.)	E-20 Wurzbach: Mudd Creek to Nacogdoches ²	3779494	Sewer Main	NEW	40.00	36.00	FRP	N/A	NEW
16-4507	E-20: Wurzbach Parkway - Segment 1 (Jones Maltsberger Rd. to Nacogdoches Rd.)	E-20 Wurzbach: Mudd Creek to Nacogdoches ²	3779507	Sewer Main	NEW	61.00	60.00	FRP	N/A	NEW
16-4507	E-20: Wurzbach Parkway - Segment 1 (Jones Maltsberger Rd. to Nacogdoches Rd.)	E-20 Wurzbach: Mudd Creek to Nacogdoches ²	3779463	Sewer Main	NEW	283.62	54.00	FRP	N/A	NEW
16-4507	E-20: Wurzbach Parkway - Segment 1 (Jones Maltsberger Rd. to Nacogdoches Rd.)	E-20 Wurzbach: Mudd Creek to Nacogdoches ²	3779477	Sewer Main	NEW	292.75	54.00	FRP	N/A	NEW
16-4507	E-20: Wurzbach Parkway - Segment 1 (Jones Maltsberger Rd. to Nacogdoches Rd.)	E-20 Wurzbach: Mudd Creek to Nacogdoches ²	3779464	Sewer Main	NEW	253.28	54.00	FRP	N/A	NEW
16-4507	E-20: Wurzbach Parkway - Segment 1 (Jones Maltsberger Rd. to Nacogdoches Rd.)	E-20 Wurzbach: Mudd Creek to Nacogdoches ²	3779465	Sewer Main	NEW	413.17	54.00	FRP	N/A	NEW
16-4507	E-20: Wurzbach Parkway - Segment 1 (Jones Maltsberger Rd. to Nacogdoches Rd.)	E-20 Wurzbach: Mudd Creek to Nacogdoches ²	3779479	Sewer Main	NEW	25.84	54.00	FRP	N/A	NEW
16-4507	E-20: Wurzbach Parkway - Segment 1 (Jones Maltsberger Rd. to Nacogdoches Rd.)	E-20 Wurzbach: Mudd Creek to Nacogdoches ²	3779486	Sewer Main	NEW	437.72	54.00	FRP	N/A	NEW
16-4507	E-20: Wurzbach Parkway - Segment 1 (Jones Maltsberger Rd. to Nacogdoches Rd.)	E-20 Wurzbach: Mudd Creek to Nacogdoches ²	3779480	Sewer Main	NEW	126.79	54.00	FRP	N/A	NEW
16-4507	E-20: Wurzbach Parkway - Segment 1 (Jones Maltsberger Rd. to Nacogdoches Rd.)	E-20 Wurzbach: Mudd Creek to Nacogdoches ²	3779487	Sewer Main	NEW	800.00	54.00	FRP	N/A	NEW
16-4507	E-20: Wurzbach Parkway - Segment 1 (Jones Maltsberger Rd. to Nacogdoches Rd.)	E-20 Wurzbach: Mudd Creek to Nacogdoches ²	3779481	Sewer Main	NEW	755.42	54.00	FRP	N/A	NEW
16-4507	E-20: Wurzbach Parkway - Segment 1 (Jones Maltsberger Rd. to Nacogdoches Rd.)	E-20 Wurzbach: Mudd Creek to Nacogdoches ²	3779451	Sewer Main	NEW	33.36	21.00	PVC	N/A	NEW
16-4507	E-20: Wurzbach Parkway - Segment 1 (Jones Maltsberger Rd. to Nacogdoches Rd.)	E-20 Wurzbach: Mudd Creek to Nacogdoches ²	3779506	Sewer Main	NEW	171.65	8.00	PVC	N/A	NEW
16-4507	E-20: Wurzbach Parkway - Segment 1 (Jones Maltsberger Rd. to Nacogdoches Rd.)	E-20 Wurzbach: Mudd Creek to Nacogdoches ²	3779478	Sewer Main	NEW	79.60	24.00	PVC	N/A	NEW
16-4507	E-20: Wurzbach Parkway - Segment 1 (Jones Maltsberger Rd. to Nacogdoches Rd.)	E-20 Wurzbach: Mudd Creek to Nacogdoches ²	3779469	Sewer Main	NEW	93.73	8.00	PVC	N/A	NEW
16-4507	E-20: Wurzbach Parkway - Segment 1 (Jones Maltsberger Rd. to Nacogdoches Rd.)	E-20 Wurzbach: Mudd Creek to Nacogdoches ²	3779488	Sewer Main	NEW	300.15	8.00	PVC	N/A	NEW
16-4507	E-20: Wurzbach Parkway - Segment 1 (Jones Maltsberger Rd. to Nacogdoches Rd.)	E-20 Wurzbach: Mudd Creek to Nacogdoches ²	3779482	Sewer Main	NEW	246.29	8.00	PVC	N/A	NEW
16-4507	E-20: Wurzbach Parkway - Segment 1 (Jones Maltsberger Rd. to Nacogdoches Rd.)	E-20 Wurzbach: Mudd Creek to Nacogdoches ²	3779489	Sewer Main	NEW	16.80	8.00	PVC	N/A	NEW
16-4507	E-20: Wurzbach Parkway - Segment 1 (Jones Maltsberger Rd. to Nacogdoches Rd.)	E-20 Wurzbach: Mudd Creek to Nacogdoches ²	3779491	Sewer Main	NEW	26.14	36.00	FRP	N/A	NEW
16-4507	E-20: Wurzbach Parkway - Segment 1 (Jones Maltsberger Rd. to Nacogdoches Rd.)	E-20 Wurzbach: Mudd Creek to Nacogdoches ²	3779485	Sewer Main	NEW	208.87	36.00	FRP	N/A	NEW
16-4507	E-20: Wurzbach Parkway - Segment 1 (Jones Maltsberger Rd. to Nacogdoches Rd.)	E-20 Wurzbach: Mudd Creek to Nacogdoches ²	3779476	Sewer Main	NEW	18.95	36.00	FRP	N/A	NEW
16-4507	E-20: Wurzbach Parkway - Segment 1 (Jones Maltsberger Rd. to Nacogdoches Rd.)	E-20 Wurzbach: Mudd Creek to Nacogdoches ²	3779484	Sewer Main	NEW	228.48	8.00	PVC	N/A	NEW
16-4507	E-20: Wurzbach Parkway - Segment 1 (Jones Maltsberger Rd. to Nacogdoches Rd.)	E-20 Wurzbach: Mudd Creek to Nacogdoches ²	4112419	Sewer Main	REPLACE	105.09	8.00	PVC	N/A	1973-06-04
16-4507	E-20: Wurzbach Parkway - Segment 1 (Jones Maltsberger Rd. to Nacogdoches Rd.)	E-20 Wurzbach: Mudd Creek to Nacogdoches ²	3937191	Sewer Main	NEW	17.37	6.00	PVC	N/A	NEW
16-4507	E-20: Wurzbach Parkway - Segment 1 (Jones Maltsberger Rd. to Nacogdoches Rd.)	E-20 Wurzbach: Mudd Creek to Nacogdoches ²	4090801	Sewer Main	NEW	136.26	54.00	FRP	N/A	NEW
16-4507	E-20: Wurzbach Parkway - Segment 1 (Jones Maltsberger Rd. to Nacogdoches Rd.)	E-20 Wurzbach: Mudd Creek to Nacogdoches ²	1053149	Sewer Main	REHAB	252.92	24.00	RL	N/A	1975-08-01
17-4555	C-18 McCullough Avenue Sewer Replacement	C-18 McCullough Avenue Sewer Replacement	3901215	Sewer Main	NEW	33.00	27.00	PVC	N/A	NEW
17-4555	C-18 McCullough Avenue Sewer Replacement	C-18 McCullough Avenue Sewer Replacement	3901216	Sewer Main	NEW	28.00	27.00	PVC	N/A	NEW
17-4555	C-18 McCullough Avenue Sewer Replacement	C-18 McCullough Avenue Sewer Replacement	976845	Sewer Main	REPLACE	130.00	27.00	PVC	N/A	1991-07-16
17-4555	C-18 McCullough Avenue Sewer Replacement	C-18 McCullough Avenue Sewer Replacement	4034302	Sewer Main	REPLACE	33.00	30.00	PVC	N/A	1991-07-16
17-4555	C-18 McCullough Avenue Sewer Replacement	C-18 McCullough Avenue Sewer Replacement	976846	Sewer Main	REPLACE	27.00	27.00	PVC	N/A	1991-07-16

SAWS Job Number	SAWS Project Name	Early Action / Remedial Measures Plan Project Name	Asset ID	Asset Type	Remedial Measure Type	Pipe Length (feet)	Pipe Diameter (inches)	Pipe Material	Manhole Type	Original Install Date
17-4555	C-18 McCullough Avenue Sewer Replacement	C-18 McCullough Avenue Sewer Replacement	3901254	Sewer Main	REPLACE	161.40	27.00	PVC	N/A	1991-07-16
17-4555	C-18 McCullough Avenue Sewer Replacement	C-18 McCullough Avenue Sewer Replacement	968189	Sewer Main	REPLACE	48.00	12.00	PVC	N/A	1991-07-16
17-4555	C-18 McCullough Avenue Sewer Replacement	C-18 McCullough Avenue Sewer Replacement	3901217	Sewer Main	NEW	156.00	27.00	PVC	N/A	NEW
17-4555	C-18 McCullough Avenue Sewer Replacement	C-18 McCullough Avenue Sewer Replacement	3901236	Sewer Main	NEW	92.00	27.00	PVC	N/A	NEW
17-4555	C-18 McCullough Avenue Sewer Replacement	C-18 McCullough Avenue Sewer Replacement	3901237	Sewer Main	NEW	332.00	27.00	PVC	N/A	NEW
17-4555	C-18 McCullough Avenue Sewer Replacement	C-18 McCullough Avenue Sewer Replacement	3901238	Sewer Main	REPLACE	20.00	8.00	PVC	N/A	1954-04-15
17-4555	C-18 McCullough Avenue Sewer Replacement	C-18 McCullough Avenue Sewer Replacement	3901239	Sewer Main	NEW	214.00	27.00	PVC	N/A	NEW
17-4555	C-18 McCullough Avenue Sewer Replacement	C-18 McCullough Avenue Sewer Replacement	3901240	Sewer Main	NEW	15.00	8.00	PVC	N/A	NEW
17-4555	C-18 McCullough Avenue Sewer Replacement	C-18 McCullough Avenue Sewer Replacement	3901220	Sewer Main	NEW	313.00	8.00	PVC	N/A	NEW
17-4555	C-18 McCullough Avenue Sewer Replacement	C-18 McCullough Avenue Sewer Replacement	3901221	Sewer Main	NEW	36.00	8.00	PVC	N/A	NEW
17-4555	C-18 McCullough Avenue Sewer Replacement	C-18 McCullough Avenue Sewer Replacement	3901222	Sewer Main	NEW	82.20	8.00	PVC	N/A	NEW
17-4555	C-18 McCullough Avenue Sewer Replacement	C-18 McCullough Avenue Sewer Replacement	3901233	Sewer Main	NEW	390.40	8.00	PVC	N/A	NEW
17-4555	C-18 McCullough Avenue Sewer Replacement	C-18 McCullough Avenue Sewer Replacement	4034301	Sewer Main	NEW	47.00	21.00	PVC	N/A	NEW
17-4555	C-18 McCullough Avenue Sewer Replacement	C-18 McCullough Avenue Sewer Replacement	4028993	Sewer Main	NEW	91.00	21.00	PVC	N/A	NEW
17-4555	C-18 McCullough Avenue Sewer Replacement	C-18 McCullough Avenue Sewer Replacement	4029013	Sewer Main	NEW	109.00	21.00	PVC	N/A	NEW
17-4555	C-18 McCullough Avenue Sewer Replacement	C-18 McCullough Avenue Sewer Replacement	4028994	Sewer Main	NEW	295.00	21.00	PVC	N/A	NEW
17-4555	C-18 McCullough Avenue Sewer Replacement	C-18 McCullough Avenue Sewer Replacement	4028951	Sewer Main	NEW	18.70	8.00	PVC	N/A	NEW
17-4555	C-18 McCullough Avenue Sewer Replacement	C-18 McCullough Avenue Sewer Replacement	3901234	Sewer Main	NEW	17.00	8.00	PVC	N/A	NEW
17-4555	C-18 McCullough Avenue Sewer Replacement	C-18 McCullough Avenue Sewer Replacement	3901223	Sewer Main	NEW	279.84	8.00	PVC	N/A	NEW
17-4555	C-18 McCullough Avenue Sewer Replacement	C-18 McCullough Avenue Sewer Replacement	4028971	Sewer Main	NEW	18.00	8.00	PVC	N/A	NEW
17-4555	C-18 McCullough Avenue Sewer Replacement	C-18 McCullough Avenue Sewer Replacement	4034304	Sewer Main	NEW	313.00	21.00	PVC	N/A	NEW
17-4555	C-18 McCullough Avenue Sewer Replacement	C-18 McCullough Avenue Sewer Replacement	4034305	Sewer Main	NEW	156.00	21.00	PVC	N/A	NEW
17-4555	C-18 McCullough Avenue Sewer Replacement	C-18 McCullough Avenue Sewer Replacement	4034303	Sewer Main	NEW	12.00	8.00	PVC	N/A	NEW
17-4555	C-18 McCullough Avenue Sewer Replacement	C-18 McCullough Avenue Sewer Replacement	4034306	Sewer Main	NEW	193.00	21.00	PVC	N/A	NEW
17-4555	C-18 McCullough Avenue Sewer Replacement	C-18 McCullough Avenue Sewer Replacement	4034307	Sewer Main	NEW	17.00	21.00	PVC	N/A	NEW
17-4555	C-18 McCullough Avenue Sewer Replacement	C-18 McCullough Avenue Sewer Replacement	975877	Sewer Main	REPLACE	12.00	15.00	PVC	N/A	1991-04-15
17-4555	C-18 McCullough Avenue Sewer Replacement	C-18 McCullough Avenue Sewer Replacement	3901242	Sewer Main	NEW	8.00	21.00	PVC	N/A	NEW
17-4555	C-18 McCullough Avenue Sewer Replacement	C-18 McCullough Avenue Sewer Replacement	975876	Sewer Main	REPLACE	287.00	21.00	PVC	N/A	1991-04-15
17-4555	C-18 McCullough Avenue Sewer Replacement	C-18 McCullough Avenue Sewer Replacement	2749860	Sewer Main	REPLACE	381.00	21.00	PVC	N/A	1991-04-15
17-4555	C-18 McCullough Avenue Sewer Replacement	C-18 McCullough Avenue Sewer Replacement	968289	Sewer Main	REPLACE	167.00	21.00	PVC	N/A	1991-04-15
17-4555	C-18 McCullough Avenue Sewer Replacement	C-18 McCullough Avenue Sewer Replacement	968486	Sewer Main	REPLACE	274.00	21.00	PVC	N/A	1991-04-15
17-4555	C-18 McCullough Avenue Sewer Replacement	C-18 McCullough Avenue Sewer Replacement	967362	Sewer Main	REPLACE	70.00	21.00	PVC	N/A	1991-04-15
17-4555	C-18 McCullough Avenue Sewer Replacement	C-18 McCullough Avenue Sewer Replacement	3901253	Sewer Main	REPLACE	240.00	21.00	PVC	N/A	1991-04-15
17-4555	C-18 McCullough Avenue Sewer Replacement	C-18 McCullough Avenue Sewer Replacement	3901241	Sewer Main	NEW	15.00	8.00	PVC	N/A	NEW
17-4555	C-18 McCullough Avenue Sewer Replacement	C-18 McCullough Avenue Sewer Replacement	3901232	Sewer Main	NEW	106.00	21.00	PVC	N/A	NEW
17-4555	C-18 McCullough Avenue Sewer Replacement	C-18 McCullough Avenue Sewer Replacement	3901230	Sewer Main	NEW	209.00	21.00	PVC	N/A	NEW
17-4555	C-18 McCullough Avenue Sewer Replacement	C-18 McCullough Avenue Sewer Replacement	3901228	Sewer Main	NEW	75.00	21.00	PVC	N/A	NEW
17-4555	C-18 McCullough Avenue Sewer Replacement	C-18 McCullough Avenue Sewer Replacement	3901229	Sewer Main	NEW	82.00	21.00	PVC	N/A	NEW
17-4555	C-18 McCullough Avenue Sewer Replacement	C-18 McCullough Avenue Sewer Replacement	3901231	Sewer Main	NEW	25.00	8.00	PVC	N/A	NEW
17-4555	C-18 McCullough Avenue Sewer Replacement	C-18 McCullough Avenue Sewer Replacement	3901226	Sewer Main	REPLACE	117.00	21.00	PVC	N/A	1954-09-02
17-4555	C-18 McCullough Avenue Sewer Replacement	C-18 McCullough Avenue Sewer Replacement	968759	Sewer Main	REHAB	316.00	12.00	RL	N/A	1954-04-15
17-4555	C-18 McCullough Avenue Sewer Replacement	C-18 McCullough Avenue Sewer Replacement	2667808	Sewer Main	REHAB	35.00	12.00	RL	N/A	2022-08-04
17-4555	C-18 McCullough Avenue Sewer Replacement	C-18 McCullough Avenue Sewer Replacement	977878	Sewer Main	REHAB	353.00	12.00	RL	N/A	1954-04-15
18-4506	C-69 South Zarzamora Street Sewer Upsize and Relief	C-69 South Zarzamora Street Sewer Replace and Reroute ³	3871467	Sewer Main	NEW	202.60	36.00	FRP	N/A	NEW
18-4506	C-69 South Zarzamora Street Sewer Upsize and Relief	C-69 South Zarzamora Street Sewer Replace and Reroute ³	3871468	Sewer Main	NEW	366.20	36.00	FRP	N/A	NEW
18-4506	C-69 South Zarzamora Street Sewer Upsize and Relief	C-69 South Zarzamora Street Sewer Replace and Reroute ³	3871469	Sewer Main	NEW	202.00	30.00	FRP	N/A	NEW
18-4506	C-69 South Zarzamora Street Sewer Upsize and Relief	C-69 South Zarzamora Street Sewer Replace and Reroute ³	3871471	Sewer Main	NEW	292.00	30.00	FRP	N/A	NEW
18-4506	C-69 South Zarzamora Street Sewer Upsize and Relief	C-69 South Zarzamora Street Sewer Replace and Reroute ³	3871472	Sewer Main	NEW	330.00	30.00	FRP	N/A	NEW
18-4506	C-69 South Zarzamora Street Sewer Upsize and Relief	C-69 South Zarzamora Street Sewer Replace and Reroute ³	3871473	Sewer Main	NEW	224.00	30.00	FRP	N/A	NEW
18-4506	C-69 South Zarzamora Street Sewer Upsize and Relief	C-69 South Zarzamora Street Sewer Replace and Reroute ³	3871474	Sewer Main	NEW	153.00	30.00	FRP	N/A	NEW

SAWS Job Number	SAWS Project Name	Early Action / Remedial Measures Plan Project Name	Asset ID	Asset Type	Remedial Measure Type	Pipe Length (feet)	Pipe Diameter (inches)	Pipe Material	Manhole Type	Original Install Date
18-4506	C-69 South Zarzamora Street Sewer Upsize and Relief	C-69 South Zarzamora Street Sewer Replace and Reroute ³	3871476	Sewer Main	NEW	264.00	30.00	PVC	N/A	NEW
18-4506	C-69 South Zarzamora Street Sewer Upsize and Relief	C-69 South Zarzamora Street Sewer Replace and Reroute ³	3871477	Sewer Main	NEW	226.00	30.00	FRP	N/A	NEW
18-4506	C-69 South Zarzamora Street Sewer Upsize and Relief	C-69 South Zarzamora Street Sewer Replace and Reroute ³	3871478	Sewer Main	NEW	73.00	30.00	FRP	N/A	NEW
18-4506	C-69 South Zarzamora Street Sewer Upsize and Relief	C-69 South Zarzamora Street Sewer Replace and Reroute ³	3871480	Sewer Main	NEW	336.70	24.00	PVC	N/A	NEW
18-4506	C-69 South Zarzamora Street Sewer Upsize and Relief	C-69 South Zarzamora Street Sewer Replace and Reroute ³	3871481	Sewer Main	NEW	500.10	24.00	PVC	N/A	NEW
18-4506	C-69 South Zarzamora Street Sewer Upsize and Relief	C-69 South Zarzamora Street Sewer Replace and Reroute ³	3871482	Sewer Main	NEW	466.20	24.00	PVC	N/A	NEW
18-4506	C-69 South Zarzamora Street Sewer Upsize and Relief	C-69 South Zarzamora Street Sewer Replace and Reroute ³	3871523	Sewer Main	NEW	22.00	24.00	PVC	N/A	NEW
18-4506	C-69 South Zarzamora Street Sewer Upsize and Relief	C-69 South Zarzamora Street Sewer Replace and Reroute ³	3871470	Sewer Main	NEW	92.00	18.00	PVC	N/A	NEW
18-4506	C-69 South Zarzamora Street Sewer Upsize and Relief	C-69 South Zarzamora Street Sewer Replace and Reroute ³	3871479	Sewer Main	NEW	70.00	8.00	PVC	N/A	NEW
18-4506	C-69 South Zarzamora Street Sewer Upsize and Relief	C-69 South Zarzamora Street Sewer Replace and Reroute ³	3936350	Sewer Main	NEW	22.00	8.00	PVC	N/A	NEW
18-4506	C-69 South Zarzamora Street Sewer Upsize and Relief	C-69 South Zarzamora Street Sewer Replace and Reroute ³	3871475	Sewer Main	NEW	120.00	8.00	PVC	N/A	NEW
18-4509	E-16: Wurzbach Parkway Sewer at Highway 281 Project	E-16 Wurzbach Parkway Capacity and Inline Storage ⁴	3864900	Sewer Main	NEW	43.69	36.00	FRP	N/A	NEW
18-4509	E-16: Wurzbach Parkway Sewer at Highway 281 Project	E-16 Wurzbach Parkway Capacity and Inline Storage ⁴	3864948	Sewer Main	NEW	162.34	36.00	FRP	N/A	NEW
18-4509	E-16: Wurzbach Parkway Sewer at Highway 281 Project	E-16 Wurzbach Parkway Capacity and Inline Storage ⁴	3864901	Sewer Main	NEW	16.89	36.00	FRP	N/A	NEW
18-4509	E-16: Wurzbach Parkway Sewer at Highway 281 Project	E-16 Wurzbach Parkway Capacity and Inline Storage ⁴	3864947	Sewer Main	NEW	74.40	36.00	FRP	N/A	NEW
18-4509	E-16: Wurzbach Parkway Sewer at Highway 281 Project	E-16 Wurzbach Parkway Capacity and Inline Storage ⁴	3864902	Sewer Main	NEW	20.38	36.00	FRP	N/A	NEW
18-4509	E-16: Wurzbach Parkway Sewer at Highway 281 Project	E-16 Wurzbach Parkway Capacity and Inline Storage ⁴	3864949	Sewer Main	NEW	410.22	78.00	FRP	N/A	NEW
18-4509	E-16: Wurzbach Parkway Sewer at Highway 281 Project	E-16 Wurzbach Parkway Capacity and Inline Storage ⁴	3864963	Sewer Main	NEW	643.67	78.00	FRP	N/A	NEW
18-4509	E-16: Wurzbach Parkway Sewer at Highway 281 Project	E-16 Wurzbach Parkway Capacity and Inline Storage ⁴	3864950	Sewer Main	NEW	158.07	78.00	FRP	N/A	NEW
18-4509	E-16: Wurzbach Parkway Sewer at Highway 281 Project	E-16 Wurzbach Parkway Capacity and Inline Storage ⁴	3864964	Sewer Main	NEW	20.53	8.00	PVC	N/A	NEW
18-4509	E-16: Wurzbach Parkway Sewer at Highway 281 Project	E-16 Wurzbach Parkway Capacity and Inline Storage ⁴	3864951	Sewer Main	REPLACE	187.61	12.00	PVC	N/A	1984-01-04
18-4509	E-16: Wurzbach Parkway Sewer at Highway 281 Project	E-16 Wurzbach Parkway Capacity and Inline Storage ⁴	3864965	Sewer Main	NEW	462.93	78.00	FRP	N/A	NEW
18-4509	E-16: Wurzbach Parkway Sewer at Highway 281 Project	E-16 Wurzbach Parkway Capacity and Inline Storage ⁴	3864952	Sewer Main	NEW	384.15	78.00	FRP	N/A	NEW
18-4509	E-16: Wurzbach Parkway Sewer at Highway 281 Project	E-16 Wurzbach Parkway Capacity and Inline Storage ⁴	3864966	Sewer Main	NEW	80.24	42.00	FRP	N/A	NEW
18-4509	E-16: Wurzbach Parkway Sewer at Highway 281 Project	E-16 Wurzbach Parkway Capacity and Inline Storage ⁴	3864953	Sewer Main	NEW	517.06	78.00	FRP	N/A	NEW
18-4509	E-16: Wurzbach Parkway Sewer at Highway 281 Project	E-16 Wurzbach Parkway Capacity and Inline Storage ⁴	3864971	Sewer Main	NEW	14.72	8.00	PVC	N/A	NEW
18-4509	E-16: Wurzbach Parkway Sewer at Highway 281 Project	E-16 Wurzbach Parkway Capacity and Inline Storage ⁴	3864957	Sewer Main	NEW	202.30	27.00	PVC	N/A	NEW
18-4509	E-16: Wurzbach Parkway Sewer at Highway 281 Project	E-16 Wurzbach Parkway Capacity and Inline Storage ⁴	3864972	Sewer Main	NEW	17.06	8.00	PVC	N/A	NEW
18-4509	E-16: Wurzbach Parkway Sewer at Highway 281 Project	E-16 Wurzbach Parkway Capacity and Inline Storage ⁴	3864958	Sewer Main	NEW	512.28	27.00	PVC	N/A	NEW
18-4509	E-16: Wurzbach Parkway Sewer at Highway 281 Project	E-16 Wurzbach Parkway Capacity and Inline Storage ⁴	3864959	Sewer Main	NEW	123.20	24.00	PVC	N/A	NEW
18-4509	E-16: Wurzbach Parkway Sewer at Highway 281 Project	E-16 Wurzbach Parkway Capacity and Inline Storage ⁴	3864973	Sewer Main	NEW	52.60	8.00	PVC	N/A	NEW
18-4509	E-16: Wurzbach Parkway Sewer at Highway 281 Project	E-16 Wurzbach Parkway Capacity and Inline Storage ⁴	3864961	Sewer Main	NEW	60.65	8.00	PVC	N/A	NEW
18-4509	E-16: Wurzbach Parkway Sewer at Highway 281 Project	E-16 Wurzbach Parkway Capacity and Inline Storage ⁴	3864960	Sewer Main	NEW	50.53	12.00	PVC	N/A	NEW
18-4509	E-16: Wurzbach Parkway Sewer at Highway 281 Project	E-16 Wurzbach Parkway Capacity and Inline Storage ⁴	3864974	Sewer Main	NEW	260.04	24.00	PVC	N/A	NEW
18-4509	E-16: Wurzbach Parkway Sewer at Highway 281 Project	E-16 Wurzbach Parkway Capacity and Inline Storage ⁴	3864962	Sewer Main	NEW	30.81	8.00	PVC	N/A	NEW
18-4509	E-16: Wurzbach Parkway Sewer at Highway 281 Project	E-16 Wurzbach Parkway Capacity and Inline Storage ⁴	3864975	Sewer Main	NEW	193.68	24.00	PVC	N/A	NEW
18-4509	E-16: Wurzbach Parkway Sewer at Highway 281 Project	E-16 Wurzbach Parkway Capacity and Inline Storage ⁴	3864976	Sewer Main	NEW	280.49	24.00	PVC	N/A	NEW
18-4509	E-16: Wurzbach Parkway Sewer at Highway 281 Project	E-16 Wurzbach Parkway Capacity and Inline Storage ⁴	3864983	Sewer Main	NEW	486.83	24.00	PVC	N/A	NEW
18-4509	E-16: Wurzbach Parkway Sewer at Highway 281 Project	E-16 Wurzbach Parkway Capacity and Inline Storage ⁴	3864977	Sewer Main	NEW	176.98	24.00	PVC	N/A	NEW
18-4509	E-16: Wurzbach Parkway Sewer at Highway 281 Project	E-16 Wurzbach Parkway Capacity and Inline Storage ⁴	3875834	Sewer Main	NEW	43.91	8.00	PVC	N/A	NEW
18-4509	E-16: Wurzbach Parkway Sewer at Highway 281 Project	E-16 Wurzbach Parkway Capacity and Inline Storage ⁴	3880197	Sewer Main	NEW	27.16	27.00	PVC	N/A	NEW
18-4509	E-16: Wurzbach Parkway Sewer at Highway 281 Project	E-16 Wurzbach Parkway Capacity and Inline Storage ⁴	3864967	Sewer Main	NEW	528.88	78.00	FRP	N/A	NEW
18-4509	E-16: Wurzbach Parkway Sewer at Highway 281 Project	E-16 Wurzbach Parkway Capacity and Inline Storage ⁴	3864954	Sewer Main	NEW	135.34	27.00	PVC	N/A	NEW
18-4509	E-16: Wurzbach Parkway Sewer at Highway 281 Project	E-16 Wurzbach Parkway Capacity and Inline Storage ⁴	3864968	Sewer Main	NEW	212.89	27.00	PVC	N/A	NEW

SAWS Job Number	SAWS Project Name	Early Action / Remedial Measures Plan Project Name	Asset ID	Asset Type	Remedial Measure Type	Pipe Length (feet)	Pipe Diameter (inches)	Pipe Material	Manhole Type	Original Install Date
18-4509	E-16: Wurzbach Parkway Sewer at Highway 281 Project	E-16 Wurzbach Parkway Capacity and Inline Storage ⁴	3864955	Sewer Main	NEW	192.42	27.00	PVC	N/A	NEW
18-4509	E-16: Wurzbach Parkway Sewer at Highway 281 Project	E-16 Wurzbach Parkway Capacity and Inline Storage ⁴	3864969	Sewer Main	NEW	110.94	27.00	PVC	N/A	NEW
18-4509	E-16: Wurzbach Parkway Sewer at Highway 281 Project	E-16 Wurzbach Parkway Capacity and Inline Storage ⁴	3864956	Sewer Main	NEW	20.54	8.00	PVC	N/A	NEW
18-4509	E-16: Wurzbach Parkway Sewer at Highway 281 Project	E-16 Wurzbach Parkway Capacity and Inline Storage ⁴	3864970	Sewer Main	NEW	1,299.03	27.00	PVC	N/A	NEW
18-4509	E-16: Wurzbach Parkway Sewer at Highway 281 Project	E-16 Wurzbach Parkway Capacity and Inline Storage ⁴	3937171	Sewer Main	NEW	30.00	18.00	PVC	N/A	NEW
19-1548	E-04 Sanitary Sewer	E-4 Bulverde Area Sewer Capacity Reroute ⁵	4073086	Sewer Main	NEW	178.06	15.00	PVC	N/A	NEW
19-1548	E-04 Sanitary Sewer	E-4 Bulverde Area Sewer Capacity Reroute ⁵	4073087	Sewer Main	NEW	100.33	42.00	FRP	N/A	NEW
19-1548	E-04 Sanitary Sewer	E-4 Bulverde Area Sewer Capacity Reroute ⁵	4073057	Sewer Main	NEW	78.97	42.00	FRP	N/A	NEW
19-1548	E-04 Sanitary Sewer	E-4 Bulverde Area Sewer Capacity Reroute ⁵	4073080	Sewer Main	NEW	123.38	42.00	FRP	N/A	NEW
19-1548	E-04 Sanitary Sewer	E-4 Bulverde Area Sewer Capacity Reroute ⁵	4073058	Sewer Main	NEW	118.27	42.00	FRP	N/A	NEW
19-1548	E-04 Sanitary Sewer	E-4 Bulverde Area Sewer Capacity Reroute ⁵	4073081	Sewer Main	NEW	279.73	42.00	FRP	N/A	NEW
19-1548	E-04 Sanitary Sewer	E-4 Bulverde Area Sewer Capacity Reroute ⁵	4073099	Sewer Main	NEW	282.08	42.00	FRP	N/A	NEW
19-1548	E-04 Sanitary Sewer	E-4 Bulverde Area Sewer Capacity Reroute ⁵	4073082	Sewer Main	NEW	485.14	42.00	FRP	N/A	NEW
19-1548	E-04 Sanitary Sewer	E-4 Bulverde Area Sewer Capacity Reroute ⁵	4073100	Sewer Main	NEW	1,026.66	42.00	FRP	N/A	NEW
19-1548	E-04 Sanitary Sewer	E-4 Bulverde Area Sewer Capacity Reroute ⁵	4073083	Sewer Main	NEW	605.77	42.00	FRP	N/A	NEW
19-1548	E-04 Sanitary Sewer	E-4 Bulverde Area Sewer Capacity Reroute ⁵	4073101	Sewer Main	NEW	80.53	42.00	FRP	N/A	NEW
19-1548	E-04 Sanitary Sewer	E-4 Bulverde Area Sewer Capacity Reroute ⁵	4073084	Sewer Main	NEW	328.98	42.00	FRP	N/A	NEW
19-1548	E-04 Sanitary Sewer	E-4 Bulverde Area Sewer Capacity Reroute ⁵	4073102	Sewer Main	NEW	234.54	42.00	FRP	N/A	NEW
19-1548	E-04 Sanitary Sewer	E-4 Bulverde Area Sewer Capacity Reroute ⁵	4073085	Sewer Main	NEW	744.99	42.00	FRP	N/A	NEW
19-1548	E-04 Sanitary Sewer	E-4 Bulverde Area Sewer Capacity Reroute ⁵	4073103	Sewer Main	NEW	830.63	42.00	FRP	N/A	NEW
19-1548	E-04 Sanitary Sewer	E-4 Bulverde Area Sewer Capacity Reroute ⁵	4073104	Sewer Main	NEW	74.00	42.00	FRP	N/A	NEW
19-1548	E-04 Sanitary Sewer	E-4 Bulverde Area Sewer Capacity Reroute ⁵	4073105	Sewer Main	NEW	429.82	42.00	FRP	N/A	NEW
19-1548	E-04 Sanitary Sewer	E-4 Bulverde Area Sewer Capacity Reroute ⁵	4073088	Sewer Main	NEW	159.34	18.00	PVC	N/A	NEW
19-1548	E-04 Sanitary Sewer	E-4 Bulverde Area Sewer Capacity Reroute ⁵	4073107	Sewer Main	NEW	14.00	36.00	FRP	N/A	NEW
15-4508	W-1 Leon Creek: Hwy 151 to Hwy 90 - Lower Segment	W-1 Leon Creek - Hwy 151 to Hwy 90 - Segments 1 and 2 ¹	3821981	Sewer Manhole	NEW	N/A	N/A	N/A	STANDARD	NEW
15-4508	W-1 Leon Creek: Hwy 151 to Hwy 90 - Lower Segment	W-1 Leon Creek - Hwy 151 to Hwy 90 - Segments 1 and 2 ¹	3821982	Sewer Manhole	NEW	N/A	N/A	N/A	STANDARD	NEW
15-4508	W-1 Leon Creek: Hwy 151 to Hwy 90 - Lower Segment	W-1 Leon Creek - Hwy 151 to Hwy 90 - Segments 1 and 2 ¹	3822006	Sewer Manhole	NEW	N/A	N/A	N/A	STANDARD	NEW
15-4508	W-1 Leon Creek: Hwy 151 to Hwy 90 - Lower Segment	W-1 Leon Creek - Hwy 151 to Hwy 90 - Segments 1 and 2 ¹	3822007	Sewer Manhole	NEW	N/A	N/A	N/A	STANDARD	NEW
15-4508	W-1 Leon Creek: Hwy 151 to Hwy 90 - Lower Segment	W-1 Leon Creek - Hwy 151 to Hwy 90 - Segments 1 and 2 ¹	3821984	Sewer Manhole	NEW	N/A	N/A	N/A	STANDARD	NEW
15-4508	W-1 Leon Creek: Hwy 151 to Hwy 90 - Lower Segment	W-1 Leon Creek - Hwy 151 to Hwy 90 - Segments 1 and 2 ¹	474305	Sewer Manhole	REPLACE	N/A	N/A	N/A	DROP	1977-04-08
15-4508	W-1 Leon Creek: Hwy 151 to Hwy 90 - Lower Segment	W-1 Leon Creek - Hwy 151 to Hwy 90 - Segments 1 and 2 ¹	475565	Sewer Manhole	REPLACE	N/A	N/A	N/A	DROP	1999-05-05
15-4508	W-1 Leon Creek: Hwy 151 to Hwy 90 - Lower Segment	W-1 Leon Creek - Hwy 151 to Hwy 90 - Segments 1 and 2 ¹	475564	Sewer Manhole	REPLACE	N/A	N/A	N/A	STANDARD	1995-02-03
15-4508	W-1 Leon Creek: Hwy 151 to Hwy 90 - Lower Segment	W-1 Leon Creek - Hwy 151 to Hwy 90 - Segments 1 and 2 ¹	3822029	Sewer Manhole	NEW	N/A	N/A	N/A	STANDARD	NEW
15-4508	W-1 Leon Creek: Hwy 151 to Hwy 90 - Lower Segment	W-1 Leon Creek - Hwy 151 to Hwy 90 - Segments 1 and 2 ¹	3822011	Sewer Manhole	NEW	N/A	N/A	N/A	DROP	NEW
15-4508	W-1 Leon Creek: Hwy 151 to Hwy 90 - Lower Segment	W-1 Leon Creek - Hwy 151 to Hwy 90 - Segments 1 and 2 ¹	3822028	Sewer Manhole	NEW	N/A	N/A	N/A	STANDARD	NEW
15-4508	W-1 Leon Creek: Hwy 151 to Hwy 90 - Lower Segment	W-1 Leon Creek - Hwy 151 to Hwy 90 - Segments 1 and 2 ¹	3822030	Sewer Manhole	NEW	N/A	N/A	N/A	STANDARD	NEW
15-4508	W-1 Leon Creek: Hwy 151 to Hwy 90 - Lower Segment	W-1 Leon Creek - Hwy 151 to Hwy 90 - Segments 1 and 2 ¹	3822012	Sewer Manhole	NEW	N/A	N/A	N/A	STANDARD	NEW
15-4508	W-1 Leon Creek: Hwy 151 to Hwy 90 - Lower Segment	W-1 Leon Creek - Hwy 151 to Hwy 90 - Segments 1 and 2 ¹	3822031	Sewer Manhole	NEW	N/A	N/A	N/A	STANDARD	NEW
15-4508	W-1 Leon Creek: Hwy 151 to Hwy 90 - Lower Segment	W-1 Leon Creek - Hwy 151 to Hwy 90 - Segments 1 and 2 ¹	475786	Sewer Manhole	REPLACE	N/A	N/A	N/A	STANDARD	1973-05-07
15-4508	W-1 Leon Creek: Hwy 151 to Hwy 90 - Lower Segment	W-1 Leon Creek - Hwy 151 to Hwy 90 - Segments 1 and 2 ¹	3822013	Sewer Manhole	NEW	N/A	N/A	N/A	STANDARD	NEW
15-4508	W-1 Leon Creek: Hwy 151 to Hwy 90 - Lower Segment	W-1 Leon Creek - Hwy 151 to Hwy 90 - Segments 1 and 2 ¹	3822032	Sewer Manhole	NEW	N/A	N/A	N/A	STANDARD	NEW
15-4508	W-1 Leon Creek: Hwy 151 to Hwy 90 - Lower Segment	W-1 Leon Creek - Hwy 151 to Hwy 90 - Segments 1 and 2 ¹	3822014	Sewer Manhole	NEW	N/A	N/A	N/A	STANDARD	NEW
15-4508	W-1 Leon Creek: Hwy 151 to Hwy 90 - Lower Segment	W-1 Leon Creek - Hwy 151 to Hwy 90 - Segments 1 and 2 ¹	3822033	Sewer Manhole	NEW	N/A	N/A	N/A	STANDARD	NEW
15-4508	W-1 Leon Creek: Hwy 151 to Hwy 90 - Lower Segment	W-1 Leon Creek - Hwy 151 to Hwy 90 - Segments 1 and 2 ¹	3822015	Sewer Manhole	NEW	N/A	N/A	N/A	STANDARD	NEW

SAWS Job Number	SAWS Project Name	Early Action / Remedial Measures Plan Project Name	Asset ID	Asset Type	Remedial Measure Type	Pipe Length (feet)	Pipe Diameter (inches)	Pipe Material	Manhole Type	Original Install Date
19-1548	E-04 Sanitary Sewer	E-4 Bulverde Area Sewer Capacity Reroute ⁵	467975	Sewer Manhole	REPLACE	N/A	N/A	N/A	DROP	1996-05-16

NOTE 1: Per the Capacity Remedial Measures Plan, the following Project is referred to, in part, as **W-1 Leon Creek - Hwy 151 to Hwy 90 - Segments 1 and 2:**
Pro-00086 [CMAIN0927] 15-4508 W-1 Leon Creek: Hwy 151 to Hwy 90 - Lower Segment

NOTE 2: Per the Capacity Remedial Measures Plan, the following Project is referred to as **E-20 Wurzbach: Mudd Creek to Nacogdoches:**
Pro-00277 [CMAIN1518] 16-4507 E-20: Wurzbach Parkway - Segment 1 (Jones Maltsberger Rd. to Nacogdoches Rd.)

NOTE 3: Per the Capacity Remedial Measures Plan, the following Project is referred to as **C-69 South Zarzamora Street Sewer Replace and Reroute:**
Pro-10695 [CMAIN1752] 18-4506 C-69 South Zarzamora Street Sewer Upsize and Relief

NOTE 4: Per the Capacity Remedial Measures Plan, the following Project is referred to as **E-16 Wurzbach Parkway Capacity and Inline Storage:**
Pro-00275 [CMAIN1775] 18-4509 E-16: Wurzbach Parkway Sewer at Highway 281 Project

NOTE 5: Per the Capacity Remedial Measures Plan, the following Project is referred to as **E-4 Bulverde Area Sewer Capacity Reroute:**
Pro-11456 [CMNEW1409] 19-1548 E-04 Sanitary Sewer



Appendix E: Section XIV Lift Station Rehabilitation & Elimination Program Table

Station ID	Construction or Rehabilitation Date	Construction or Rehab Note	Date of Most Recent SSO	Assessment for LS Elimination or Rehab	Field Measured Peak Hydraulic Capacity	Model-Predicted Peak Hydraulic Flowrate (MGD)	Availability and Type of Backup Power	Equipped with SCADA	Overall Condition	Risk of Failure	Consequence of Failure	Date of Anticipated Upgrade or Decommission ¹	Date of Upgrade Note	Comments	Date of Substantial Completion or Conditional Approval ¹
4	7/1/1956	R	N/A	3/27/2007	N/M	N/M	QC	No	Adequate	Low	Low	9/30/2014			2/5/2013
11	12/5/1983		6/21/2011	9/16/2004	4.878	3.195	QC	No	Adequate	Low	High	7/23/2023	D		7/28/2022
16	4/30/2012	R	9/24/2003	3/28/2007	1.21	0.878	Generator	Yes	Good	Low	High	Completed prior to 2013			Completed prior to 2013
20	9/22/2009	R	N/A	9/14/2004	N/M	N/M	QC	Yes	Good	Low	Low	Completed prior to 2013			Completed prior to 2013
23	5/8/2012	R	8/9/2022	3/26/2007	N/M	N/M	QC	Yes	Good	Low	Low	Completed prior to 2013			Completed prior to 2013
26	1/1/1961	R	N/A	3/27/2007	N/M	N/M	QC	No	Adequate	Low	Low	12/31/2019			11/1/2018
35	8/24/1970	R	N/A	3/28/2007	N/M	N/M	QC	No	Adequate	Low	Low	9/30/2014			7/18/2013
52	11/12/2009	R	N/A	9/14/2004	1.412	N/M	QC	Yes	Good	Low	Low	Completed prior to 2013			Completed prior to 2013
57	5/24/1990	R	N/A	3/28/2007	N/M	1.237	QC	No	Adequate	Low	High	8/31/2013			10/4/2012
61	5/22/2012	R	N/A	3/26/2007	N/M	N/M	QC	Yes	Good	Low	Low	Completed prior to 2013			Completed prior to 2013
73	4/22/1977		N/A	3/29/2007	N/M	N/M	QC	No	Adequate	Low	Low	12/31/2017	D		3/31/2017
74	4/22/1977	R	5/14/2011	3/29/2007	N/M	N/M	QC	No	Adequate	Low	Low	9/30/2014			11/30/2012
80	7/29/1976		N/A	9/16/2004	N/M	N/M	QC	No	Good	Low	Low	12/31/2019	D	Lift station is not in Operation	3/15/2018
94	11/15/1979		N/A	4/5/2007	N/M	N/M	QC	No	Adequate	Low	Low	12/31/2017	D		5/4/2015
100	10/19/2009	R	6/20/2006	9/1/2004	N/M	N/M	Generator	Yes	Good	Low	High-EARZ	Completed prior to 2013			Completed prior to 2013
102	10/19/2009	R	N/A	9/1/2004	N/M	N/M	Generator	Yes	Good	Low	High-EARZ	Completed prior to 2013			Completed prior to 2013
103	8/29/1980		N/A	4/26/2007	N/M	N/M	QC	No	Adequate	Low	Low	12/31/2017	D		10/14/2015
105	2/23/1981		N/A	9/14/2004	N/M	N/M	QC	No	Adequate	Low	Low	7/23/2023	D		
111	12/29/1981		7/22/2010	3/26/2007	N/M	N/M	QC	No	Adequate	Low	Low	7/23/2023	D		3/17/2021
121	1/25/2012	R	5/27/2012	9/30/2004	3.386	1.481	Generator	Yes	Good	Low	High-EARZ	Completed prior to 2013			Completed prior to 2013
126	10/22/2010	R	N/A	8/31/2004	N/M	N/M	Generator	Yes	Good	Low	High-EARZ	Completed prior to 2013			Completed prior to 2013
131	1/1/1985		4/7/2003	9/1/2004	N/M	N/M	QC	No	Adequate	Low	Low	12/31/2015	D		5/22/2013
132	10/19/2009	R	N/A	9/1/2004	N/M	N/M	Generator	Yes	Good	Low	High-EARZ	Completed prior to 2013			Completed prior to 2013
134	1/22/2010	R	N/A	8/31/2004	N/M	N/M	Generator	Yes	Good	Low	High-EARZ	Completed prior to 2013			Rehabbed prior to 2013 Eliminated 12/05/2019
135	11/20/1985		N/A	8/21/2004	N/M	N/M	QC	No	Adequate	Low	High-EARZ	7/23/2023	D		Rehabbed prior to 2013 Eliminated 12/05/2019
137	11/12/1985	R	N/A	3/27/2007	N/M	N/M	QC	No	Adequate	Low	Low	12/31/2019			12/21/2018
144	2/1/2012	R	N/A	9/9/2004	N/M	N/M	QC	Yes	Good	Low	Low	Completed prior to 2013			Completed prior to 2013
145	1/31/1975		N/A	4/5/2007	N/M	N/M	QC	No	Adequate	Low	Low	12/31/2017	D		4/7/2016
147	11/29/2011	R	N/A	9/1/2004	N/M	N/M	Generator	Yes	Good	Low	High-EARZ	Completed prior to 2013			Completed prior to 2013
148	11/12/1986	R	10/10/2009	3/29/2007	N/M	N/M	QC	No	Adequate	Low	Low	9/30/2014			7/18/2013
150	3/14/2012	R	N/A	8/31/2004	0.796	0.294	Generator	Yes	Good	Low	High-EARZ	Completed prior to 2013			Completed prior to 2013
151	10/27/2010	R	3/4/2008	8/31/2004	N/M	N/M	Generator	Yes	Good	Low	High-EARZ	Completed prior to 2013			Rehabbed prior to 2013 Eliminated 12/05/2019
156	12/10/2011	R	2/18/2021	3/28/2007	0.956	0.374	QC	Yes	Good	Low	High	Completed prior to 2013			Completed prior to 2013
162	1/13/1988	R	N/A	3/26/2007	1.789	1.359	QC	No	Adequate	Low	High	9/30/2014			2/13/2013
163	3/10/1988	R	12/23/2009	9/16/2008	N/M	N/M	QC	No	Adequate	Low	Low	12/31/2014			5/15/2014
164	8/4/1988	R	N/A	3/26/2012	N/M	N/M	QC	No	Adequate	Low	Low	9/30/2014			8/21/2013
165	10/27/1987	R	4/19/2012	9/16/2004	1.051	1.051	QC	No	Adequate	Low	High-EARZ	9/30/2014			9/5/2013
166	6/15/1988	R	N/A	3/28/2007	N/M	N/M	QC	No	Adequate	Low	Low	12/31/2019			9/24/2019
167	6/15/1988		N/A	3/28/2007	N/M	N/M	QC	No	Adequate	Low	Low	12/31/2019	D		9/24/2019
169	10/27/2010	R	8/14/2010	9/1/2004	N/M	N/M	Generator	Yes	Good	Low	Low	Completed & 12/31/2020	D		11/7/2018
170	6/9/1989	R	6/6/2011	3/29/2007	N/M	N/M	QC	No	Adequate	Low	Low	8/31/2013			9/6/2012
171	5/2/2012	R	N/A	9/1/2004	N/M	N/M	QC	Yes	Good	Low	High-EARZ	Completed prior to 2013			Completed prior to 2013
172	8/1/1988	R	10/26/2009	9/14/2004	23.342	10.315	Generator	No	Adequate	Low	High	9/30/2014			7/11/2013
175	10/18/1993	R	N/A	9/9/2004	N/M	N/M	QC	No	Adequate	Low	Low	9/30/2014	D		Rehabbed 8/8/2013 Eliminated 2/21/2017
176	11/13/1990	R	N/A	9/11/2008	N/M	N/M	QC	No	Adequate	Low	Low	12/31/2014			4/1/2014
178	10/10/1991	R	N/A	3/29/2007	N/M	N/M	QC	No	Adequate	Low	Low	9/30/2015			1/29/2013
179	10/10/1991	R	N/A	3/29/2007	NPD	NPD	QC	No	Adequate	Low	High	12/31/2013			2/13/2013
180	10/10/1991	R	N/A	3/29/2007	0.936	0.346	QC	No	Adequate	Low	High	8/31/2013			9/5/2012
182	5/8/1981		N/A	9/17/2008	N/M	N/M	QC	No	Adequate	Low	Low	12/31/2019	D		10/17/2017
187	10/6/1986	R	7/27/2019	2/5/2016	NPD	NPD	Generator	No	Adequate	Low	High	12/31/2019			10/15/2019
188	5/17/2001	R	8/12/2018	9/9/2008	2.463	2.49	QC	No	Adequate	Low	High	12/31/2014			11/13/2014
189	8/23/1968	R	6/2/2016	9/26/2008	N/M	N/M	QC	No	Adequate	Low	Low	12/31/2014			7/31/2014
190	4/29/1992	R	N/A	3/27/2007	N/M	N/M	QC	No	Adequate	Low	Low	12/31/2014			9/3/2014

Station ID	Construction or Rehabilitation Date	Construction or Rehab Note	Date of Most Recent SSO	Assessment for LS Elimination or Rehab	Field Measured Peak Hydraulic Capacity	Model-Predicted Peak Hydraulic Flowrate (MGD)	Availability and Type of Backup Power	Equipped with SCADA	Overall Condition	Risk of Failure	Consequence of Failure	Date of Anticipated Upgrade or Decommission ¹	Date of Upgrade Note	Comments	Date of Substantial Completion or Conditional Approval ¹
191	3/14/2012	R	12/27/2010	8/31/2004	3.168	9.001	Generator	Yes	Good	Low	High-EARZ	Completed prior to 2013			Completed prior to 2013
192	8/2/2012	R	3/27/2012	3/29/2007	N/M	N/M	QC	Yes	Good	Low	Low	Completed prior to 2013	D		Rehabbed 8/2/2012 Eliminated 12/18/2018
193	1/22/1993		N/A	10/1/2008	N/M	N/M	QC	No	Adequate	Low	Low	12/31/2016	D		2/5/2016
194	1/22/2012	R	N/A	9/9/2004	N/M	N/M	QC	Yes	Good	Low	Low	Completed prior to 2013			Completed prior to 2013
197	6/7/1994		N/A	9/15/2008	N/M	N/M	QC	No	Adequate	Low	Low	12/31/2019	D		10/13/2017
198	2/16/2007		9/9/2010	Not assessed -to be eliminated	NPD	NPD	Generator	No	Adequate	Low	High	12/31/2019	D		5/26/2015
199	11/21/1994		9/16/2012	Not assessed -to be eliminated	NPD	NPD	Generator	No	Adequate	Low	High	12/31/2019	D		9/8/2015
200	11/21/1994		8/4/2012	Not assessed -to be eliminated	NPD	NPD	Generator	No	Adequate	Low	High	12/31/2019	D		9/8/2015
201	11/21/1994	R	9/14/2012	2/5/2016	NPD	NPD	Generator	No	Adequate	Low	High	12/31/2021			10/14/2020
202	11/17/2011	R	N/A	9/1/2004	N/M	N/M	QC	Yes	Good	Low	Low	Completed prior to 2013			Completed prior to 2013
203	7/19/2012	R	N/A	3/28/2007	N/M	N/M	QC	Yes	Good	Low	Low	8/31/2014			7/19/2012
205	11/9/1995	R	6/14/2010	9/16/2008	N/M	N/M	QC	No	Adequate	Low	Low	12/31/2014			6/19/2014
206	3/5/1996	R	N/A	9/1/2004	N/M	N/M	QC	No	Adequate	Low	Low	9/30/2014			9/10/2013
207	5/6/1996	R	N/A	9/15/2008	N/M	N/M	QC	No	Adequate	Low	Low	12/31/2014			9/30/2014
208	7/1/1996	R	N/A	9/1/2004	N/M	N/M	QC	No	Adequate	Low	Low	9/30/2014			5/23/2013
209	4/14/1997	R	7/27/2010	9/1/2004	N/M	N/M	QC	No	Adequate	Low	High-EARZ	9/30/2014			5/23/2013
210	2/14/1997	R	N/A	9/18/2008	N/M	N/M	QC	No	Adequate	Low	Low	12/31/2014			12/9/2014
211	6/24/1997	R	N/A	9/23/2008	N/M	N/M	QC	No	Adequate	Low	Low	12/31/2014			4/29/2014
213	12/1/1984	R	N/A	9/9/2004	N/M	N/M	QC	No	Adequate	Low	Low	8/31/2013			3/2/2011
215	10/8/2009	R	12/12/2017	8/31/2004	N/M	N/M	Generator	Yes	Good	Low	High-EARZ	Completed prior to 2013			Completed prior to 2013
217	8/19/1998		N/A	3/29/2007	N/M	N/M	QC	No	Adequate	Low	Low	12/31/2017	D		5/9/2017
218	5/2/2000	R	N/A	9/1/2004	N/M	N/M	QC	No	Adequate	Low	Low	9/30/2014			8/15/2013
219	10/13/1999		8/18/2012	9/22/2008	2.914	0.2665	Generator	No	Adequate	Low	High	12/31/2016	D		2/5/2016
220	6/24/1999	R	N/A	3/27/2007	N/M	N/M	QC	No	Adequate	Low	Low	9/30/2014			7/11/2013
221	8/25/1999	R	N/A	3/27/2007	3.199	1.803	Generator	No	Adequate	Low	High	9/30/2013			8/1/2012
222	6/13/2012	R	1/23/2012	3/28/2012	N/M	N/M	QC	Yes	Good	Low	Low	Completed prior to 2013			Completed prior to 2013
223	6/21/2012	R	N/A	3/28/2007	N/M	N/M	QC	Yes	Good	Low	Low	Completed prior to 2013			Completed prior to 2013
224	8/18/2000		N/A	9/22/2008	N/M	N/M	QC	No	Adequate	Low	Low	12/31/2021	D		9/21/2020
225	8/10/2007		8/7/2017	9/14/2004	N/M	N/M	QC	No	Adequate	Low	Low	12/31/2019	D		12/20/2019
226	1/23/2001	R	N/A	8/31/2004	N/M	N/M	QC	Yes	Adequate	Low	High-EARZ	9/30/2014			6/5/2013
228	9/28/2001	R	N/A	9/18/2008	N/M	N/M	QC	No	Adequate	Low	Low	12/31/2014			11/19/2013
230	11/3/2000	R	N/A	9/9/2004	N/M	N/M	QC	No	Adequate	Low	High-EARZ	9/30/2014			8/8/2013
231	2/15/2002	R	N/A	8/31/2004	N/M	N/M	QC	No	Adequate	Low	High-EARZ	9/30/2014			9/12/2013
232	11/26/2002		10/3/2010	9/1/2004	N/M	N/M	QC	No	Adequate	Low	Low	12/31/2020	D		7/28/2019
233	4/11/2003	R	5/29/2008	9/9/2004	N/M	N/M	Generator	No	Adequate	Low	Low	9/30/2014			8/23/2013
234	4/23/2003	R	N/A	3/27/2004	N/M	N/M	QC	No	Adequate	Low	Low	9/30/2013			9/20/2012
235	5/31/2012	R	10/31/2010	9/16/2004	N/M	N/M	Generator	Yes	Good	Low	High-EARZ	Completed prior to 2013			Completed prior to 2013
236	8/20/2003	R	N/A	9/16/2004	N/M	N/M	QC	No	Adequate	Low	High-EARZ	9/30/2014			8/15/2013
237	5/26/2003	R	N/A	9/17/2008	N/M	N/M	QC	No	Adequate	Low	Low	12/31/2014			11/20/2014
238	3/9/2004	R	2/18/2009	3/27/2007	4.076	2.193	Generator	No	Adequate	Low	High	9/30/2013			11/15/2012
239	8/25/1999	R	10/1/2021	9/23/2008	N/M	N/M	Generator	No	Adequate	Low	Low	12/31/2014			12/12/2013
240	6/7/2004	R	7/5/2006	9/1/2004	N/M	N/M	QC	No	Adequate	Low	High-EARZ	9/30/2014			8/7/2013
241	12/30/2010		12/21/2010	NC	N/M	N/M	QC	Yes	Good	Low	Low	Completed prior to 2013			Completed prior to 2013
242	12/30/2010	R	N/A	NC	N/M	N/M	QC	Yes	Good	Low	Low	Completed prior to 2013			Completed prior to 2013
243	12/30/2010	R	N/A	NC	N/M	N/M	Generator	Yes	Good	Low	Low	Completed prior to 2013			Completed prior to 2013
244	12/30/2010	R	N/A	NC	N/M	N/M	QC	Yes	Good	Low	Low	Completed prior to 2013			Completed prior to 2013
245	7/1/2005	R	N/A	9/23/2008	N/M	N/M	QC	No	Adequate	Low	Low	12/31/2014			12/10/2013
246	10/6/2006		N/A	NC	NPD	NPD	Generator	Yes	Good	Low	High	NR			NR
247	12/30/2010	R	N/A	NC	N/M	N/M	QC	Yes	Good	Low	High-EARZ	Completed prior to 2013			Completed prior to 2013
248	8/23/2005	R	N/A	NC	N/M	N/M	Generator	No	Good	Low	Low	9/30/2014			8/22/2013
249	9/8/2005	R	2/17/2019	NC	NPD	NPD	Generator	No	Good	Low	High-EARZ	9/30/2014			10/22/2013
250	12/30/2010	R	N/A	NC	NPD	NPD	Generator	Yes	Good	Low	High	Completed prior to 2013			Completed prior to 2013
251	12/30/2010	R	N/A	NC	N/M	N/M	Generator	Yes	Good	Low	Low	Completed & 12/31/2021	D		5/27/2021

Station ID	Construction or Rehabilitation Date	Construction or Rehab Note	Date of Most Recent SSO	Assessment for LS Elimination or Rehab	Field Measured Peak Hydraulic Capacity	Model-Predicted Peak Hydraulic Flowrate (MGD)	Availability and Type of Backup Power	Equipped with SCADA	Overall Condition	Risk of Failure	Consequence of Failure	Date of Anticipated Upgrade or Decommission ¹	Date of Upgrade Note	Comments	Date of Substantial Completion or Conditional Approval ¹
252	2/3/2006	R	N/A	NC	N/M	N/M	QC	No	Good	Low	High-EARZ	12/31/2014			11/6/2014
253	2/7/2006	R	N/A	9/26/2008	N/M	N/M	QC	No	Adequate	Low	Low	12/31/2014			3/18/2014
254	12/30/2010	R	9/11/2007	NC	N/M	N/M	Generator	Yes	Good	Low	Low	Completed & 12/31/2016	D		7/24/2015
255	12/30/2010	R	N/A	NC	N/M	N/M	QC	Yes	Good	Low	Low	Completed prior to 2013			Completed prior to 2013
256	12/30/2010	R	N/A	NC	N/M	N/M	QC	Yes	Good	Low	Low	Completed prior to 2013			Completed prior to 2013
257	7/24/2006	R	N/A	NC	N/M	N/M	QC	No	Good	Low	Low	12/31/2014			6/19/2014
258	8/14/2006	R	N/A	NC	NPD	NPD	Generator	No	Good	Low	High	12/31/2014			11/12/2014
259	12/30/2010	R	N/A	NC	N/M	N/M	QC	Yes	Good	Low	Low	Completed prior to 2013			Completed prior to 2013
260	12/30/2010	R	N/A	NC	N/M	N/M	Generator	Yes	Good	Low	High-EARZ	Completed prior to 2013	D		Completed prior to 2013
261	12/30/2010	R	6/22/2011	NC	N/M	N/M	QC	Yes	Good	Low	Low	Completed prior to 2013			Completed prior to 2013
262	12/30/2010	R	N/A	NC	N/M	N/M	QC	Yes	Good	Low	Low	Completed prior to 2013			Completed prior to 2013
263	4/25/2007	R	N/A	NC	N/M	N/M	Generator	No	Good	Low	High-EARZ	12/31/2014			3/27/2014
264	10/9/2007	R	N/A	NC	N/M	N/M	Generator	No	Good	Low	Low	12/31/2014			3/25/2014
265	1/3/2008	R	N/A	NC	N/M	N/M	Generator	No	Good	Low	High-EARZ	12/31/2014			4/15/2014
266	7/3/2008		N/A	NC	N/M	N/M	QC	Yes	Good	Low	Low	NR			NR
267	7/9/2008		N/A	NC	N/M	N/M	QC	No	Adequate	Low	Low	12/31/2019	D		12/20/2019
268	9/23/2008		N/A	NC	N/M	N/M	Generator	Yes	Good	Low	High-EARZ	NR			NR
269	11/3/2008		6/16/2009	NC	NPD	NPD	Generator	Yes	Good	Low	High	NR			NR
270	10/7/2009	R	N/A	NC	N/M	N/M	Generator	No	Good	Low	Low	12/31/2014			3/27/2014
271	5/21/2009		N/A	NC	N/M	N/M	QC	Yes	Good	Low	Low	NR			NR
272	12/22/2009		N/A	NC	N/M	N/M	QC	Yes	Good	Low	Low	NR			NR
273	2/3/2009		3/28/2019	NC	N/M	N/M	Generator	Yes	Good	Low	Low	NR			NR
274	3/22/2010		N/A	NC	N/M	N/M	QC	Yes	Good	Low	Low	NR			NR
276	12/13/2010		N/A	NC	N/M	N/M	Generator	Yes	Good	Low	Low	NR			NR
277	5/24/2011		N/A	NC	N/M	N/M	Generator	Yes	Good	Low	Low	NR			NR
278	9/15/2011		N/A	NC	N/M	N/M	QC	Yes	Good	Low	Low	NR	D		11/21/2013
300	6/1/1965	R	N/A	9/5/2008	N/M	N/M	Generator	No	Adequate	Low	Low	7/23/2023	D		
303	8/9/1996	R	N/A	9/11/2008	N/M	N/M	Generator	No	Adequate	Low	Low	7/23/2023			
304	6/1/1965	R	N/A	9/4/2008	N/M	N/M	Generator	No	Adequate	Low	Low	7/23/2023			
305	6/1/1965		N/A	1/30/2013 (eliminated)	N/M	N/M	QC	No	Adequate	Low	Low	7/23/2023	D	Flows no longer received at site	1/30/2013
307	6/1/1965		N/A	9/4/2008	N/M	N/M	QC	No	Adequate	Low	Low	7/23/2023	D		
308	6/1/1965		N/A	9/4/2008	N/M	N/M	QC	No	Adequate	Low	Low	7/23/2023	D		
309	6/1/1965		N/A	9/4/2008	N/M	N/M	QC	No	Adequate	Low	Low	7/23/2023	D		8/16/2015
310	6/1/1965		N/A	9/10/2008	N/M	N/M	QC	No	Adequate	Low	Low	7/23/2023	D		
311	8/9/1996	R	N/A	9/23/2008	N/M	N/M	QC	No	Adequate	Low	Low	7/23/2023			
312	8/9/1996	R	N/A	9/23/2008	N/M	N/M	QC	No	Adequate	Low	Low	7/23/2023			
313	6/1/1965		N/A	9/5/2008	N/M	N/M	QC	No	Adequate	Low	Low	7/23/2023	D		
315	6/1/1965		N/A	9/5/2008	N/M	N/M	QC	No	Adequate	low	Low	7/23/2023	D		
316	6/1/1965		N/A	9/5/2008	N/M	N/M	QC	No	Adequate	Low	Low	7/23/2023	D		
317	8/9/1996	R	N/A	9/23/2008	N/M	N/M	QC	No	Adequate	Low	Low	7/23/2023			
318	8/9/1996		N/A	9/23/2008	N/M	N/M	QC	No	Adequate	Low	Low	7/23/2023	D	Flows no longer received at site	1/30/2013
319	8/9/1996	R	N/A	9/23/2008	N/M	N/M	QC	No	Adequate	Low	Low	7/23/2023			
320	6/1/1965		N/A	9/10/2008	N/M	N/M	QC	No	Adequate	Low	Low	7/23/2023	D		
321	6/1/1965	R	N/A	9/24/2008	N/M	N/M	Generator	No	Adequate	Low	Low	7/23/2023			
322	6/1/1965	R	N/A	9/10/2008	N/M	N/M	Generator	No	Adequate	Low	Low	7/23/2023			
323	6/1/1965	R	1/23/2012	9/9/2008	N/M	N/M	Generator	No	Adequate	Low	Low	7/23/2023			
324	6/1/1965	R	N/A	9/9/2008	N/M	N/M	QC	No	Adequate	Low	Low	7/23/2023			
325	6/1/1965	R	N/A	9/9/2008	N/M	N/M	QC	No	Adequate	Low	Low	7/23/2023			
326	6/1/1965		N/A	9/9/2008	N/M	N/M	QC	No	Adequate	Low	Low	7/23/2023	D		
328	6/1/1965	R	N/A	9/9/2008	N/M	N/M	QC	No	Adequate	Low	Low	7/23/2023			
329	6/1/1965		N/A	9/10/2008	N/M	N/M	QC	No	Adequate	Low	Low	7/23/2023	D		
330	6/1/1965	R	N/A	9/24/2008	N/M	N/M	QC	No	Adequate	Low	Low	7/23/2023			
331	10/26/2004	R	N/A	9/18/2008	N/M	N/M	QC	No	Adequate	Low	Low	7/23/2023			

Station ID	Construction or Rehabilitation Date	Construction or Rehab Note	Date of Most Recent SSO	Assessment for LS Elimination or Rehab	Field Measured Peak Hydraulic Capacity	Model-Predicted Peak Hydraulic Flowrate (MGD)	Availability and Type of Backup Power	Equipped with SCADA	Overall Condition	Risk of Failure	Consequence of Failure	Date of Anticipated Upgrade or Decommission ¹	Date of Upgrade Note	Comments	Date of Substantial Completion or Conditional Approval ¹
------------	-------------------------------------	----------------------------	-------------------------	--	--	---	---------------------------------------	---------------------	-------------------	-----------------	------------------------	--	----------------------	----------	---

Adequate Lift station is fully performing, but that it will be rehabilitated/ upgraded as described in this Appendix.

Completed Rehabilitation of a lift station has been completed.

D The date of anticipated decommissioning (See Date of Anticipated Upgrade or Decommission)

High Indicates a lift station that is located over the Edwards Aquifer Recharge Zone (EARZ) or that is a large volume flow (2MGD and greater) lift station.

Legend:

N/A Lift station has not had an SSO.

N/M Lift station is not individually modeled in the hydraulic model and therefore no comparison of field measured and model predicted flow is available.

NC Lift station was recently constructed and met TCEQ and SAWS guidelines at the time of SAWS acceptance, or required only SCADA installation that has now been completed. No further assessment was necessary.

Note 1: Based on latest information and/ or data reviewed.

NPD Field pump drawdown test for all pumps in a lift station is not available. A comparison with model predicted flow is, therefore, not possible.

R The date that rehabilitation was completed

Adequate Lift station is fully performing, but that it will be rehabilitated/ upgraded as described in this Appendix.

Completed Rehabilitation of a lift station has been completed.

D The date of anticipated decommissioning (See Date of Anticipated Upgrade or Decommission)

High Indicates a lift station that is located over the Edwards Aquifer Recharge Zone (EARZ) or that is a large volume flow (2MGD and greater) lift station.

Legend:

N/A Lift station has not had an SSO.

N/M Lift station is not individually modeled in the hydraulic model and therefore no comparison of field measured and model predicted flow is available.

NC Lift station was recently constructed and met TCEQ and SAWS guidelines at the time of SAWS acceptance, or required only SCADA installation that has now been completed. No further assessment was necessary.

Note 1: Based on latest information and/ or data reviewed.

NPD Field pump drawdown test for all pumps in a lift station is not available. A comparison with model predicted flow is, therefore, not possible.

R The date that rehabilitation was completed

NR Lift stations that have been recently constructed and that meet TCEQ and SAWS guidelines. No rehabilitation, upgrade, or assessment is necessary.

QC Quick connect facility is installed for portable generation.



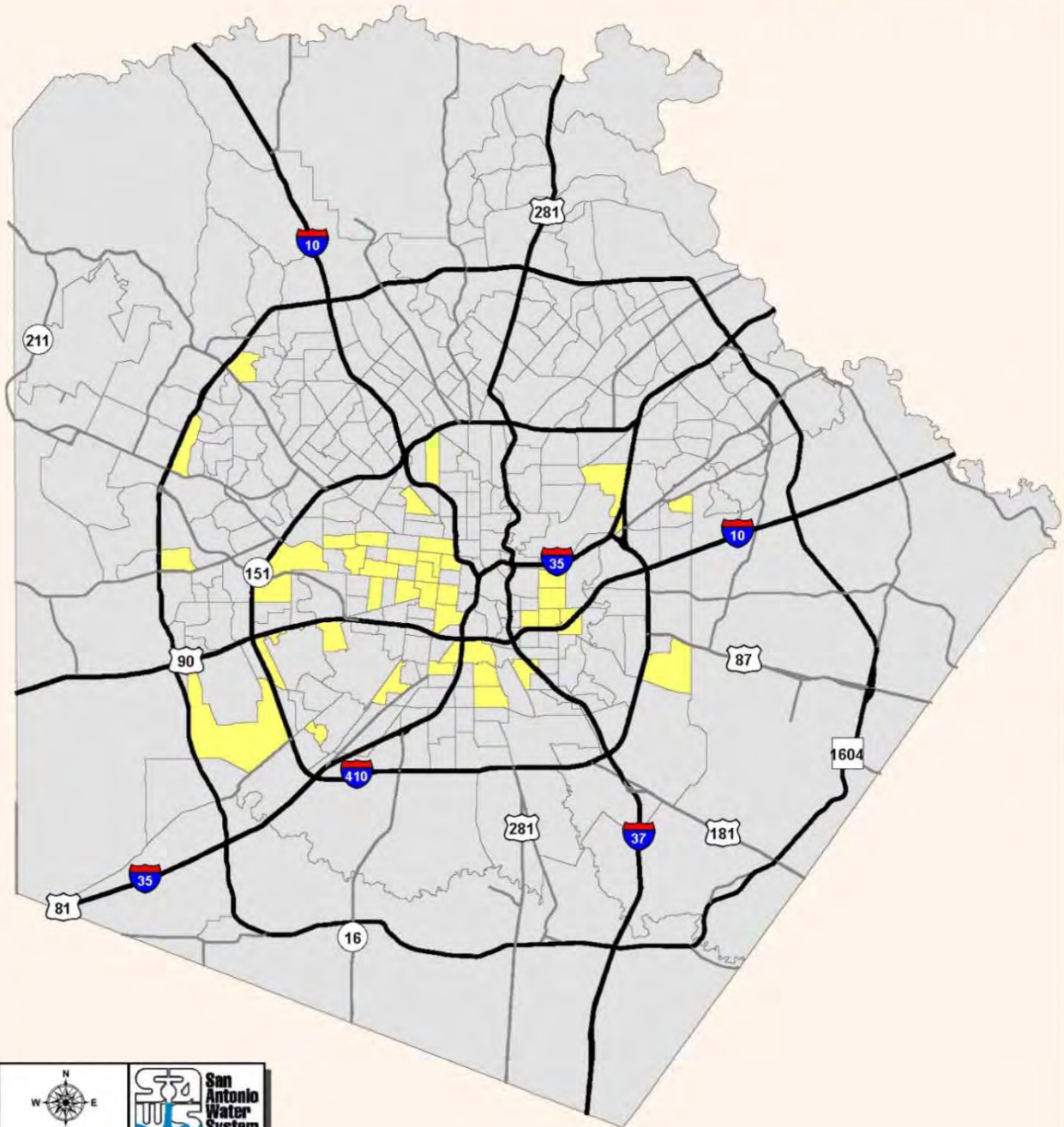
Attachment 1: SAWS Census Tracts Estimated Below Poverty Level


June 30, 2023


www.saws.org

SAWS Census Tracts Estimated Below Poverty Level

**Annual Report
Template
Attachment 1**







San Antonio Water System

Date: May 03, 2013 GIS Division

This utility map is for reference only. The information may not represent what actually has been constructed. SAWS explicitly disclaims any representation of the accuracy of the information and assumes no liability for any errors, omissions, or inaccuracies in the map regardless of how caused. Field verification should be conducted by the user. SAWS prohibits the reproduction or sale of this document. This utility map may not under any circumstances, be copied, reproduced or published in any form or media, or transferred to another without written permission of the San Antonio Water System.

Source: 2010 ACS 5 year dataset C17002

**SAWS Residential Accounts
Estimated at Below 125% Poverty**

Qualifying Census Tracts

June 30, 2023

www.saws.org